

Alabama RV Parks and Alabama Campgrounds

Walnut Creek RV Park

Brief Description: 428 sites with full hook ups, 10,000 square foot pavilion with full kitchen and bathroom facilities. Handicap facilities. 20 acre stocked spring fed lake. Covered picnic area. Close to Troy University. Pet friendly. Beautiful country setting close to town. Perfect for rallies or big events.

Address: 222 County Road 5516

City: Troy

State Or Country: AL

Zip: 36081

Park Phone Number: 334-482-3532

Park Email: Walnutcreekrvparktroyal@gmail.com

Park Web Address: <https://www.facebook.com/pages/Walnut-Creek-RV-Park/846512568739598>

Normal Rate: \$30.00

Happy Camper Rate: \$15.00

Nearest Cities: Troy

Directions: From I 10: From Dothan, Alabama take US HWY 231 N to Brundidge, Alabama. Travel 8 miles N on US 231 N. Turn on County Road 5516. Come up to caution light and park is on the right behind white fence. From I 65: From Birmingham drive south and merge onto I 85 toward Atlanta. Take Exit 9 and turn right on Taylor Road. Continue on Taylor Road until you dead end on US 231 S. Take a left and travel to Troy, Alabama. Continue on US 231 S when you pass Wal Mart on your left travel one mile cross over Walnut Creek bridge then take next left on County Road 5516. Come up to caution light and park in on the right behind white fence.

Pet Policy: Leashed indoor pets are welcome.

RV Sites: 428

Tent Sites: Many

Amenities

- 20 Amp Service
- 30 Amp Service
- 50 Amp Service
- ATV
- Biking
- Cable TV
- Clubhouse
- Dump Station
- Fire Rings
- Fishing
- Full Hookups
- Handicap Access
- Ice
- Pets Welcome
- Picnic Area
- Pull-Thrus
- Restrooms
- Sewer
- Showers
- Tent Camping
- Water

Parnell Creek RV Park

Brief Description: 34 level gravel sites. 30/50amp service, pull thrus. FREE WIFI,swimming pool,mini golf,laundry,propane,camp store,bath house,playground,club house,pavillion,activity center,fitness & tanning center,horseshoes,planned activities and much more. Located between Huntsville and Scottsboro,AL.

Address: 115 Parnell Circle

City: Woodville

State: AL

Zip: 35776

Park Phone Number: 256-580-7308

Check in time: 1:00PM

Check out time: 11:00AM

Park Email: parnellcreekrvpark@yahoo.com

Amenities

- 30 Amp Service
- 50 Amp Service
- BBQ
- Basketball
- Clubhouse
- Credit Cards
- Dump Station
- Fire Rings

Park Web Address: <http://www.parnellcreekrvpark.com>

Normal Rate: 27.00

Happy Camper Rate: 13.50

Rate Notes: Rates are for up to 3 days and for 30amp service and 2 people. 2.50 for 50amp and 2.00 for each additional person per day. No holiday weekends

Open Hours: 9AM-6PM daily

Offers Long Term Discount: Yes

Nearest Cities: Scottsboro

Directions: From Huntsville take 72 east to mile marker 124 and slow down. 2nd. right past log cabin store onto Parnell circle. From Scottsboro take 72 west to mile marker 125 and take left onto Parnell circle.

Restrictions: None

Pet Policy: Must be kept on a leash and cleaned up after.

RV Sites: 34

Tent Sites: 4

- Fishing
- Full Hookups
- Golf
- Ice
- Laundry Facilities
- Partial Hookups
- Pets Welcome
- Picnic Area
- Playground
- Propane
- Pull-Thrus
- Restrooms
- Sewer
- Showers
- Store
- Tent Camping
- Water
- WiFi Access

Lakeside R.V.Park

Brief Description: gravel roads, large lots up to 90 ft., bathhouse and laundry facilities. We offer 30/50 amp elec., water, sewer, wifi and cable to our weekly and monthly tenants. We are near Robert Trent Golf Course, also nearby is Lake Harding, Auburn University and Ft. Benning, GA.. are also great spots if you enjoy history and a little night life.

Address: 5664 U.S. Hwy. 280 East

City: Opelika

State Or Country: AL

Zip: 36804

Park Phone Number: 334 -705-0701

Check in time: 1:00 C.T.

Check out time: 11:00 C.T.

Park Web Address: <http://lakesidervparkopelikaal.com>

Normal Rate: \$35.00

Happy Camper Rate: \$35.00

Rate Notes: This rate is for 2 persons only. Each additional person is \$5.00 each.

Open Hours: Year Round

Nearest Cities: Opelika, Auburn

Directions: From interstate 85 in Opelika, Alabama take exit 62 onto 280 East, we are 4.5 miles on the left.

Restrictions: quiet hours are from 9:00 P.M. to 6:00 A.M. with no excessive noise anywhere on site at ANY TIME.

Pet Policy: Clean up after your pet.

RV Sites: 50

Tent Sites: 2

Amenities

- 20 Amp Service
- 30 Amp Service
- 50 Amp Service
- Cable TV
- Dump Station
- Full Hookups
- Handicap Access
- Laundry Facilities
- Pets Welcome
- Playground
- Pull-Thrus
- Restrooms
- Sewer
- Showers
- Tent Camping
- Water

Fort Payne-Wills Creek RV Park

1310 Airport Road W.

Fort Payne, AL 35968

(866)465-1114

Alabama-Fort Payne-Wills Creek RV Park

E-mail: info@willscreekrvpark.com

Rates:Regular Rate:\$27.00

Happy Camper Rate:\$13.50

Amenities: 35 (60') pull thrus, 9 back-in sites have water, sewer, and electric, 30/50 amp hook-ups, all sites have cable hook up. Laundry, Bathrooms & showers, within minutes of local restaurants, shopping and lots of local attractions.

Directions: Take I-59 exit 218 and turn onto Hwy 35 towards Cracker Barrell. Proceed to the first light and turn right onto Airport Road (the tourism office is on the corner of this intersection). Go approx. 1.5 miles and Wills Creek RV Park is on your left.

Open Year Round

RESTRICTIONS: HAPPY RATE IS NOT VALID ON HOLIDAYS AND SPECIAL EVENTS. HAPPY RATE IS GOOD FOR 2 NIGHTS PER STAY.

Pet Policy: Pets welcome on leash. Do not leave our pet outside without the owner. Pick up after your pet.

Brown's Mobile Home and RV Park

1619 Jasper Road

Mobile, AL 36618

251-342-3383

Alabama-Brown's Mobile Home and RV Park

Email: brownrvpark@aol.com

Rates: Contact park for current rates.

Amenities: 30 total RV sites, mostly full hookups, can accommodate any size RV, friendly, quiet & clean camping, 30 and some 50 am service, hot showers, laundry, phone, free cable TV, modem friendly, WiFi, picnic tables, pet walk and exercise area (no tie outs), forwarded mail accepted. Located 2 miles from Robert Trent Golf Course, Mobile Museum fo Art, and minutes from downtown Mobile Battleship Park, Bellingrath ardens, and more.

Directions: From Jct. of I-65 & Hwy 98 (Moffett Rd., Exit 5B), go west 3.5 miles on Hwy. 98 to Howell's Ferry road(turn left between Moffett Rd. Baptist Church and B.P. Gas Statin) Go 1 block to Dover St. Turn left and go one block, and the park is on the right.

RESTRICTIONS: happy Rate is not valid January -April because fo limited availability. Please call during this time to check for possible availability. Modem available in office. No credit cards accepted. Rates are for two people. \$2.00 for each additional person per night. \$2.00 for 50 amp service.

Chickasabogue Park

760 Aldock Avenue

Mobile, AL 36613

251-574-2267

Alabama-Chickasabogue Park

Email: rjones@mobile-county.net

Rates:Regular Rate:\$18.72

Happy Camper Rate:\$9.36

Amenities: 3 comfort stations, any size RV, swimming, canoeing, boating, mountain bike trails, hiking trails, grills, covered pavillions, 18-hole frisbee golf, playground, picnicking. 38 sites.

Directions: Located at Exit 13 on I-65. Follow Signs.

Open Year Round

RESTRICTIONS: NONE

Pet Policy: No information

LAKESIDE RV PARK

5664 U.S. Hwy 280 East

Opelika, Alabama 36804

(334)705-0701 (334)745-5414

Rates: Contact park for current rates.

Amenities: 60 acres of Beautiful Wooded Camping, bathhouse, laundry, picnic tables, playground, escort to site, free wireless internet, only \$2.00 extra for cable, tent camping, pond fishing, and golf nearby.

Sites: Typical site width 40 ft, 50 full hook ups, 36 pull-thurs, and some extended stay sites.

Directions: From junction I-85(exit 62) and U.S. Hwy 280 in Opelika, go 4.5 miles east on 280-enter on left

RESTRICTION: DISCOUNT ONLY GOOD JAN-APRIL. \$2.00 AFTER 3rd PERSON.

Pets: Welcome on leash, and owner clean up after.

Just Loafin'

7557 Hwy 153

Samson, AL 36477

334-898-9202

Rates:Regular Rate:\$26.00

Happy Camper Rate:\$13.00

Amenities: Remote resort, 7 acre fishing lake, clubhouse. Nearest City: Samson

Total number of sites: 17

Directions: From FL: From I-10, Exit 14, go N. to Hwy 90. Turn right. Go 1 block. Left onto Hwy 83 N. Go 20 miles across AL state line (now Hwy 153) 1 1/2 miles to park on right.

Check in: any time Check out: any time

Open Year Round

RESTRICTIONS: NONE

Pet Policy: On leash. Clean up after.

CRAWFORD RV PARK

4320 South Brood Street

Scottsboro, AL 35769

256-574-5366

Website:<http://www.crawfordrv.com/>

Email: David@crawfordrv.com

Rates:Regular Rate:\$34.00

Happy Camper Rate:\$17.00

Amenities: 18 sites, some pull-thrus, concrete pads, patio, tv cable, 30/50 amp, modem friendly. WiFi now available.
Nearest Cities: Scottsboro, Huntsville, AL and Chattanooga, TN.

Directions: From US 72 take the 279 Exit, take 279 S. 3 miles. Park is on right.

Check In: 9 am Check Out: 2pm

Open Year Round

RESTRICTIONS: None

Pet Policy: When outside, restrained by owner. Owner clean up.

TALLADEGA CREEKSIDE RESORT

760 Lake Whitland Drive

Talladega, AL 35160

Web:<http://www.talladegacreekside.com/>

Email: info@talladegacreekside.com

Rates:Regular Rate:\$30.00

Happy Camper Rate:\$15.00

Amenities: An exclusive, wholesome family environment with 20 full hook-up sites, clean laundry and showers, swimming, fishing, kayak and tube rentals. We have 2 full service cabins and 3 camping cabins. Wi-fi is available.

Directions: From I-20 take the Exit 173, go S. to CR 005. For 4 miles to Lake Whitland Road, park is on left. From Hwy 21 in Talladega, head N on Eastoboga RD (CR 005) and go 5 miles to Lake Whitland Road. Park is on right.

Open Year Round

RESTRICTIONS: Not valid on holidays or weeks of Talladega Races. Rate is for 2 people, \$1.50 for extra persons ages 3-17. \$5.00 per extra person age 18 and up. Two night minimum stay, first night only at Happy Rate.

Pet Policy: 2 pets per site. Under 30 lbs. Owner clean up.

PAYNE'S RV PARK, INC

7970 Bellingrath Road

Theodore, AL 36582

877-307-6303

Web:<http://www.paynesrvpark.com/>

Email: paynesrvpark@aol.com

Rates: Contact park for current rates.

Amenities: sites 25'X60", RV's up to 45", all full hookups, 30/50 amp, comfort station, 2 laundry rooms, handicap accessible, bathrooms, meeting room, modem friendly, Wi-Fi, large covered BBQ grill, propane, covered pavilion, small pond, tent sites, camp fire area, picnic tables, adult swings, fax, storage. Friendliest and best maintained park in Mobile.

Directions: From Mobile: Take I-10 W to exit 15A(Hwy. 90W), go approx. 2 miles to Theodore, turn left onto Bellingrath Road (CR59), go 1 1/2 miles. Turn right into Payne's RV Park. Entrance sign is bright blue. From Mississippi: Take I-10 E. to exit 13 (Theodore-Dawes Rd.), turn right. Go to the 3rd signal light, turn right onto Hwy 90 W., go to third signal light, left on Bellingrath Road, go 1 1/2 miles, right into Payne's RV Park. We are the second park on Bellingrath Road.

RESTRICTIONS: Happy Rate valid for 2 nights per stay. Reservations accepted. No credit cards. Rates are for 2 people, \$2.00 per extra adult (over 12). Summer and winter seasons, add \$2.00 surcharge. Plus lodging tax.

Pet Policy: All pets must be on leash and cleaned up after.

PONDEROSA RV PARK

18060 Hwy 21 South

Uriah, AL 36480

251-862-2670

Regular Rate:\$25.00 , \$27.50

Happy Camper Rate:\$12.50 , \$13.75

Amenities: 30/50 amp full hook-up sites, any size RV. Swimming pool, laundromat, fire ring, picnic table, Wi-Fi, walking trail, pet walk, storage available, restaurants, grocery store. Quiet safe area, on site owners, security lights, wood for campfires, office mail delivery, copier & fax in office, modem hook up i office for 800 numbers. Long term or permanent welcome. Located 2 miles from Uriah and 20 miles from Monroeville. Wal Mart, Vanity Fair Outlet, Creek Indian Bingo Palace, Monroe County Museum, Churches, Doctor, and much more nearby.

Directions: Located 60 miles North East of Mobile, AL. Take I-65 to Exit 57. Fo North on AL 21 twelve miles, the park is on left near 20 miles marker. If coming in form North the park is 2 miles south of Uriah, AL on AL 21.

RESTRICTIONS: Adults and Seniors only. Happy Rate is valid for 2 nights. No credit cards. Rates do not include tax. \$2.50 additional for 50 amp or electric heater.

Pet Policy: All pets must be on a leash and picked up after.

Alaska RV Parks and Alaska Campgrounds

All Seasons Campground

Brief Description: Located on the Kenai Peninsula between two salmon rivers and a short distance from Cook Inlet, you will find All Seasons Campground with all the amenities you could ever need to make your stay an enjoyable one. The facilities are kept squeaky clean and all the fun takes place in a very family friendly atmosphere. All Seasons Campground is a full service campground with a commercial restaurant, 52 slide-out accommodating RV Sites, 9 pull-through RV sites accommodating RVs up to 60 feet long. There is a lot to do when you visit us. It's all here, waiting for you, at All Seasons Campground!

Address: Mile 3.1 Oil Well Road

City: Ninilchik

State Or Country: AL

Zip: 99639

Park Phone Number: 907-567-3396

Check in time: 3 PM

Check out time: 11 AM

Park Email: asc@allseasonsalaska.com

Park Web Address: <http://allseasonsalaska.com>

Normal Rate: \$36 (\$42 July)

Happy Camper Rate: \$18 (\$21 July)

Open Hours: 24/7

Offers Long Term Discount: Happy Camper daily rate is better

Nearest Cities: Homer, Soldotna

Directions: At the Tesoro in Ninilchik, between miles 135 and 136 on the Sterling Highway, turn onto Oilwell Road. Oilwell has its own mile markers that start at that intersection; as soon as you pass mile 3, start looking on your left--we're right there.

Pet Policy: Keep pets on a leash when outside and pick up after them.

RV Sites: 52

Tent Sites: 20

Amenities

- 30 Amp Service
- ATV
- Biking
- Credit Cards
- Dump Station
- Fire Rings
- Fishing
- Full Hookups
- Handicap Access
- Hiking
- Ice
- Laundry Facilities
- Pets Welcome
- Picnic Area
- Pull-Thrus
- Restrooms
- Sewer
- Showers
- Tent Camping
- WiFi Access

Chicken Gold Camp & Outpost

Brief Description: RV park and campground in the center of Chicken. 39 electric sites (20 amp), 20 dry sites, 10 tent sites, showers, dump station, cabins, pavilion for large groups. National Historic site with tours of old bucket line dredge and mining museum. Cafe, espresso bar & gift store. Recreational gold mining on extensive mining claims.

Address: 1/4 mile Airport Rd

City: Chicken

State Or Country: AK

Zip: 99732

Park Phone Number: 907-782-4427

Check in time: 11am

Check out time: 11am

Park Email: chickenRVpark@gmail.com

Park Web Address: <http://www.chickengold.com>

Rate Notes: See current prices on website HCC Rate: 1/2 normal rate for dry camping

Open Hours: 7:30 am-8:00 pm

Offers Long Term Discount: Yes

Nearest Cities: Chicken, Tok, Dawson City

Directions: Taylor Hwy to Airport Rd in Chicken (mile 64.5), then south to Chicken Gold Camp on the left.

Restrictions: Happy rate only applies to dry sites before June 1 and after September 1.

Pet Policy: Pets are allowed on a leash.

RV Sites: 59

Tent Sites: 10

Amenities

- 20 Amp Service
- 30 Amp Service
- BBQ
- Canoeing
- Chapel Service
- Credit Cards
- Dump Station
- Fire Rings
- Fishing
- Handicap Access
- Hiking
- Partial Hookups
- Pets Welcome
- Picnic Area
- Pull-Thrus
- Recycling
- Restaurant
- Restrooms
- Showers
- Tent Camping
- Water
- WiFi Access

KYLLONEN'S RV PARK

P O Box 805
Anchor Point, AK 99556
907-235-7762

Web Site:

Email: susank@xyz.net

Rates: Contact park for current rates.

Amenities: E-mail downloading available, restrooms, showers, laundry, firewood, freshwater fishing.

20 sites

Open May 15-September 15

Directions: From town, Sbound on Sterling Hwy MP 157, go W on Old Sterling .25 miles to Anchor Beach Road. Go W 1 mile. Park is on left.

RESTRICTIONS: FIRST NIGHT ONLY AT HAPPY RATE. SHOWERS ARE \$2.00

CHICKEN CENTER / THE GOLD PANNER

P O Box 41

Mile 66.8 Taylor Highway

Chicken, AK 99732

Email: imseuffert@aol.com

Rates: Contact park for current rates.

Amenities: Dry camping-with 15 amp electrical hook-up \$4.00 extra. First night free dry camping with fuel fill up. (Camping is along Chicken Creek) Gift store with largest selection of chickens. snacks, ice cream, drinks, and free coffee. Gas & diesel. Covered picnic area. FREE gold panning and Free 3 par golf course. Walking tours thru historical Chicken.

Directions: Mile 66.8 Taylor Highway at the Chicken Creek Bridge-108 miles from Dawson; 78 miles from Tok.

Check out by 4pm

RESTRICTIONS: NONE

Pet Policy: No information

Alaskan Angler RV Resort

Brief Description: Your one stop for enjoying all Alaska has to offer: on-site saltwater fishing charters, drift boat river fishing, razor clamming, photography and breathtaking scenery. Within walking distance of the Ninilchik River for self-guided salmon and trout fishing. Within a shor drive are many hiking areas with abundant photo opportunities.

Address: P O Box 39388

City: Ninilchik

State: AK

Zip: 99639

Park Phone Number: 800-347-4114

Park Email: info@afishunt.com

Park Web Address: <http://www.afishunt.com/rvpark/park.htm>

Normal Rate: See Site For Current Rates

Rate Notes: HAPPY RATE IS VALID FOR 3 NIGHTS ON A SPACE AVAILABILITY BASIS (CALL FOR DETAILS). HAPPY RATE IS NOT VALID DURING HOLIDAYS AND FROM JULY 1ST THRU JULY 21ST. CASH OR CHECK ONLY. discounts

Amenities

- 20 Amp Service
- 30 Amp Service
- 50 Amp Service
- Cable TV
- Fishing
- Laundry Facilities
- Pets Welcome
- Propane
- Showers
- Store
- Tent Camping
- WiFi Access

available on halibut and salmon charters with Afishunt Charters.

Directions: At mile 135.4 of teh Sterling Highway (route 1), turn onto Kingsley Road. Proceed 100 yards and turn left into park dirveway.

RV Sites: 60

Arizona RV Parks and Arizona Campgrounds

Bisbee RV Park

Brief Description: Formerly the Turquoise Valley Golf and RV Park

Address: 1791 W. Newell Street, 17

City: Naco

State Or Country: AZ

Zip: 85620

Park Phone Number: 1-520-505-1642

Park Email: casitas@swcp.com

Normal Rate: \$20.00

Happy Camper Rate: \$15.00

Offers Long Term Discount: Bisbee, AZ

Directions: South on Naco Highway, turn right on Newell Street. Park is on left.

Pet Policy: Pets welcome

RV Sites: 100

Tent Sites: 0

Amenities

- 30 Amp Service
- 50 Amp Service
- Credit Cards
- Full Hookups
- Hiking
- Laundry Facilities
- Pets Welcome
- Propane
- Pull-Thrus
- Restrooms
- Sewer
- Showers
- Water
- WiFi Access

Carefree Manor RV Resort

Brief Description: In the shadow of central Arizona's legendary Superstition Mountains, home of the Lost Dutchman gold mine, is a very different kind of treasure. Carefree Manor RV Resort is an oasis in an ancient land of majestic mountains and the beautiful Sonoran Desert. Carefree Manor RV Resort offers complete, wonderful amenities amid warm sun, smog-free clear blue skies, and good old-fashioned Western Hospitality! Stay with us for a Week, a Month or a Season. There is so much to see and do.

Address: 1615 N Delaware Dr

City: Apache Junction

State Or Country: AZ

Zip: 85120

Park Phone Number: 480-982-4008

Park Email: info@carefreerv.net

Park Web Address: <http://www.silverviewrvresort.com>

Normal Rate: \$40.00 plus \$3.50 per day for utilities & tax

Happy Camper Rate: \$20.00 plus \$3.50 per day for utilities & tax

Rate Notes: Dog Charge: \$4.00 per month

Open Hours: Year Round

Nearest Cities: 20 miles from Phoenix, 15 miles from Tempe

Directions: From US 60, go N. on Ironwood for 3 1/2 miles, then W. on TeePee to Delaware.

Restrictions: \$2.50 UTILITY SURCHARGE

Pet Policy: 1 small pet per unit. Must be on leash. No barking.

RV Sites: 146

Amenities

- 50 Amp Service
- BBQ
- Clubhouse
- Heated Pool
- Horseshoes
- Hot Tub
- Laundry Facilities
- Restrooms
- Showers
- Shuffleboard
- WiFi Access
- Wired Internet

3 Dreamers RV Park

Amenities

Brief Description: Are you tired of the hustle and bustle of noisy huge RV Parks? Would you like to stay in the Warm Desert Sun, Clear Night Skies? A place where one can appreciate the serenity of Arizona's Beauty. We are located in a Valley Oasis of Sand, Wildlife, and Desert Plants, Flowers, and lifestyle. Peaceful Mountain Ranges surround the Landscape. Enjoy the West of Arizona and the River. Overnighters and Big Rigs welcome! 45 total RV sites, can accommodate up to 80' Rigs. Large and spacious sites. 45 full hook-ups, 2 comfort stations, and 50 amp service. Water & Sewer hook-ups. Clean hot showers, laundry machines, and a Sani-Dump station. Satellite Cable TV and Free Wi-Fi. Clubhouse has pool table, shuffle board, and large screen TV. Fax, copy, and mail services. Propane, ATV friendly, horseshoes, biking, hiking, fitness center, and playground. BBQ, ice, picnic tables, and security. RV Storage available. Park is handicap accessible. Park events: Karaoke, coffee row. games, ATV rides, bonfires, Sunday breakfasts, and potluck dinners.

Address: 54000 Hwy 60

City: Salome

State Or Country: AZ

Zip: 85348

Park Phone Number: 928-859-4145

Park Email: info@dreamersrvpark.com

Park Web Address: <http://www.dreamersrvpark.com>

Normal Rate: Varies

Happy Camper Rate: Contact Park for rates and info

Rate Notes: discount is valid for an unlimited stay. Please call for reservations and availability. No discount on tent sites. Credit cards accepted

Directions: Located 14 miles from Salome, 7 miles from Brenda, and 22 miles from Quartzsite. From Interstate 10 Westbound: Take exit 45, turn right on to Vicksburg Rd. (North) for 5.5 miles to Hwy 60. Turn left (West) 3 miles. Turn left (South) on to McVay Rd. We are on the right hand side. From Interstate 10 Eastbound: Take Exit 31, (East) on Hwy 60 for 11 miles. Turn right (South) on McVay Rd. We are on the right hand side. From the town of Parker: Take Hwy 95 (South) to the junction of Hwy 95/72. Follow Hwy 72 East bound for 27 miles. Turn right on to McVay Rd. for 6 miles. After your stop at the Stop Sign to Hwy 60. Crossover Hwy 60 and we are on the right hand side.

RV Sites: 45

- 20 Amp Service
- 30 Amp Service
- 50 Amp Service
- Biking
- Cable TV
- Credit Cards
- Dump Station
- Fire Rings
- Full Hookups
- Game Room
- Handicap Access
- Horseshoes
- Laundry Facilities
- Partial Hookups
- Pets Welcome
- Propane
- Pull-Thrus
- Restrooms
- Sewer
- Showers
- Tent Camping
- Water
- WiFi Access

Wild West Ranch & RV Resort

Brief Description: Originally part of legendary actor John Wayne's famed cattle ranch, the property was converted into an RV park in 1985. Operating as the John Wayne RV Ranch for the past decade, we are proud to debut the extensively and passionately remodeled Wild West Ranch & RV Resort. Located in sunny Maricopa, Arizona: 1 hr south of Phoenix/Scottsdale.

Address: 860 S John Wayne Parkway

City: Maricopa

State Or Country: AZ

Zip: 85139

Park Phone Number: 520-858-5035

Check in time: 3:00 pm

Check out time: 12:00 pm

Park Email: Stay@wildwestrvresort.com

Park Web Address: <http://www.wildwestrvresort.com>

Normal Rate: \$25.00

Amenities

- 15 Amp Service
- 20 Amp Service
- 30 Amp Service
- 50 Amp Service
- ATV
- BBQ
- Biking
- Clubhouse
- Credit Cards
- Dump Station
- Fire Rings

Happy Camper Rate: \$12.50

Rate Notes: Not valid April through October

Open Hours: Always

Offers Long Term Discount: Free month for 5 months prepay

Nearest Cities: Maricopa, Casa Grande, Phoenix, Scottsdale, Tucson

Directions: From Phoenix: I-10 E to Queen Creek Road Exit 164. Turn right, follow 28 miles, road dead ends at Hwy 84. Park across road. From Tucson: I-8 to exit 161. take Stanfield Rd to Hwy 84. Left turn, park 3 miles on left. From San Diego: I-8 to exit

Pet Policy: Responsible pet owners, please. Pick up after pets, no excessive barking.

RV Sites: 125

Tent Sites: 20

- Full Hookups
- Game Room
- Golf
- Handicap Access
- Hiking
- Horseshoes
- Ice
- Laundry Facilities
- No Smoking
- Partial Hookups
- Pets Welcome
- Picnic Area
- Propane
- Pull-Thrus
- Recycling
- Restrooms
- Security
- Sewer
- Showers
- Shuffleboard
- Store
- Tent Camping
- Water
- WiFi Access

Silver View RV Resort

Brief Description: The Silver View RV Resort is close to Laughlin Casinos on the Colorado River with a beautiful view and numerous activities. We are a full hookup park with 20/30/50 amp service. We have many big rig sites. All of our sites have landscaping. Our heated pool and spa is open throughout the year, and other activities include horseshoes, bocce, and a large off-leash dog run area.

Address: 1501 Goldrush Rd

City: Bullhead City

State Or Country: AZ

Zip: 86442

Park Phone Number: 1-928-763-5500

Check in time: 12pm

Check out time: 12pm

Park Email: Office@silverviewrvresort.com

Park Web Address: <http://www.silverviewrvresort.com>

Normal Rate: \$34.90

Happy Camper Rate: \$17.45

Open Hours: 10am - 5pm

Offers Long Term Discount: Yes

Nearest Cities: Laughlin

Directions: Silver View RV Resort can be conveniently accessed from the Bullhead City Parkway which is a bypass and circles Bullhead City proper. From the Laughlin Bridge,

Amenities

- 20 Amp Service
- 30 Amp Service
- 50 Amp Service
- ATV
- BBQ
- Cable TV
- Clubhouse
- Credit Cards
- Dump Station
- Full Hookups
- Heated Pool
- Horseshoes
- Hot Tub
- Ice

follow the Bullhead City Parkway to Silver Creek Road. Turn right (West) onto Silver Creek Road and follow it 2 miles miles to Goldrush Road. Turn left on Goldrush Road, then an immediate right into the entrance for Silver View RV Resort. We are on the corner of Goldrush and Silver Creek Road.

Restrictions: No discounts depending on site available January through February or April 20th-30th.

Pet Policy: No more than 3 dogs or cats. Animals must have a leash and owners must stay in the dog run while their animal is inside.

RV Sites: 265

Tent Sites: 30

- Laundry Facilities
- Partial Hookups
- Pets Welcome
- Picnic Area
- Pull-Thrus
- Recycling
- Restrooms
- Security
- Sewer
- Showers
- Store
- Tent Camping
- Water
- WiFi Access

Route 66 Golden Shores RV Park

Brief Description: We are located just 5 miles off I-40 on the Arizona side of the Colorado River. We have scenic view sites overlooking Goose Lake, rentals, club house, wi-fi, storage.

Address: 13021 Waterreed Way

City: Topock

State Or Country: AZ

Zip: 86436

Park Phone Number: 928-788-1001

Check in time: 8:00

Check out time: Noon

Park Email: mgr@goldenshores.info

Park Web Address: <http://www.route66goldenshores.com>

Normal Rate: \$28.00

Happy Camper Rate: \$14.00

Rate Notes: Discounts rate may be available for long term stays during off season.

Open Hours: 9am - 6pm

Nearest Cities: Bullhead City

Directions: From I 40 take exit 1 north 5 miles into the town of Topock. Turn left at the Shell gas station onto Powell Lake Rd and go approx 1/2 mile to park.

Pet Policy: No aggressive breeds, please use dog run and clean up after your pet.

RV Sites: 33

Tent Sites: 4

Amenities

- 15 Amp Service
- 30 Amp Service
- 50 Amp Service
- Boat Ramp
- Boating
- Clubhouse
- Dump Station
- Fishing
- Full Hookups
- Ice
- Laundry Facilities
- Pets Welcome
- Pull-Thrus
- Restrooms
- Showers
- WiFi Access

Tradewinds RV Park

Brief Description: Tradewinds is a comfortable and welcoming RV park near Kingman, Bullhead City, Laughlin & Las Vegas. We're convenient to all of the exciting attractions, but just far enough away to enjoy the peace & quiet of Arizona desert RVing.

Address: 152 S. Emery Park Rd.

City: Golden Valley

State Or Country: AZ

Zip: 86413

Park Phone Number: (928) 565-5115

Amenities

- 30 Amp Service
- 50 Amp Service
- ATV
- BBQ

Park Email: info@tradewindsrvpark.com

Park Web Address: <http://www.tradewindsrvpark.com>

Normal Rate: \$35.00

Happy Camper Rate: \$17.50

Rate Notes: Discount rates are based on spaces available.

Offers Long Term Discount: Yes

Nearest Cities: Kingman, Bullhead City, Laughlin

Directions: Take Highway 68, 20 miles east of Bullhead City, or 20 miles west of Kingman, AZ to the site located at Emery Park Road, directly behind the "Off-Road Diner & Bar" in Golden Valley, AZ.

Pet Policy: We do accept 2 pets. Must be leashed, supervised, and cleaned up after at all times.

RV Sites: 106

Tent Sites: 0

- Basketball
- Clubhouse
- Credit Cards
- Dump Station
- Fire Rings
- Full Hookups
- Game Room
- Handicap Access
- Ice
- Laundry Facilities
- No Smoking
- Pets Welcome
- Picnic Area
- Propane
- Pull-Thrus
- Restaurant
- Restrooms
- Sewer
- Showers
- WiFi Access

Tra-Tel RV Park

Brief Description - TWe offer great low prices, a friendly environment, laundry facilities, a recreational room, pool, clean showers, and free WiFi. We are pet friendly.

Address - 2070 W. Fort Lowell Road

City - Tucson

State - AZ

Zip - 85705

Park Phone - 520-888-5401

Park Email - info@tra-tel.com

Park Web Address - www.tra-tel.com

Check in time - 12:00 p.m.

Check out time - 12:00 p.m.

Normal Rate - 35.05

Happy Camper Rate - 17.00 + Electric

Rate Notes - The rate is \$16.50 plus .50 tax. There is a \$4.00 per day charge for electric on 30 amp sites and \$8.00 per day on 50 amp sites.

Open Hours - Summer Hours 9 - 5, Winter Hours 8 - 6

Offers Long Term Discount - Yes

Nearest Cities - Tucson

Directions -

From the West:

Exit at Prince Rd. Go straight onto Frontage Rd. for about 1/2 mile. Turn right onto Ft. Lowell Rd., then right into the park.

From the East:

Amenities

- 30 Amp Service
- 50 Amp Service
- Heated Pool
- Ice
- Full hookups
- Laundry Facilities
- Pets Welcome
- Pull thru's
- Recreation Room
- Restrooms
- Showers
- Free Wifi

Exit at Prince Rd. Turn left onto Frontage Rd. Turn left again. Go about 1/2 mile and turn right onto Ft. Lowell Rd., then right into the park.

Restrictions - RV's over 20 years old need to provide photo of RV.

Pet Policy - No aggressive dog breed

RV Sites- 59

Tent Sites - 59

SHADOW RIDGE RV RESORT

431 North 2nd Avenue

Ajo, AZ 85321

520-387-5055

Regular Rate:\$24.00

Happy Camper Rate:\$12.00

Amenities: Clubhouse, activities, potlucks, wood shop, sewing, shuffleboard, public restrooms, 2 laundry rooms, data port available, Wi-fi.

Directions: From Hwy 8, go to Hwy 85, come into Ajo. Turn at Shell Station.

Check in: 8 am Check out: 11 am

Open Year Round

RESTRICTIONS: FIRST NIGHT ONLY AT HALF PRICE. \$3.00 PER DAY ELECTRIC SURCHARGE. NO ELECTRIC HEATERS.

HAPPY DAYS RV PARK

451 N. Meridian

Apache Junction, AZ 85220

480-982-4369

Regular Rate:\$32.00

Happy Camper Rate:\$16.00

Amenities: 50 amp, large lots, concrete pads, laundry, clubhouse, computer area, heated pool/spa (pool not heated in the summer), horseshoes, shuffleboard, billiard room, bingo, planned activities April - October.

Directions: Hwy 60 E exit off Signal Butte, turn N on Signal Butte, 3 miles to Apache Trail, turn E, to 1 mile to Meridian. At Meridian, turn N 3/4 mile to the Smiling Sun, E side of road.

Open Year Round

RESTRICTIONS: ADULT ONLY PARK. HAPPY RATE FOR 7 DAYS MAX. \$3.00 ELECTRIC SURCHARGE. WILL ALLOW LONG TERM VISITORS AT DISCOUNT DAILY RATE. NO DISCOUNT APRIL - OCTOBER

Pet Policy: Small dogs under 20 pounds with owner clean up.

SAGUARO MOBILE RESORT

275 N. Saguaro Drive

Apache Junction, AZ 85220

480-982-4038

Rates: Contact park for current rates.

Amenities: 76 sites, Rec hall, shuffleboard court, planned activities.

Nearest Cities: Mesa

Directions: From JCT US 60 (Superstition Hwy-exit 195) and Ironwood, go 2 miles N. on Ironwood, then 1 block W. (left) on Apache Trail, then 1 block N. on Saguaro Drive. Park entrance on right.

Check in: 3 pm Check out: 11 am

Open Year Round

RESTRICTIONS: DISCOUNT AVAILABLE JUNE 1 - AUGUST 31 ONLY.

Pet Policy: Pets up to 19 lbs allowed on leash with owner clean up.

PATO BLANCO LAKES RV RESORT (55+)

635 East Pearl Street

Benson, AZ 85602

520-586-8966

Web:<http://www.patoblancolakes.com/>

Email: info@patoblancolakes.com

Regular Rate:\$38.00 , 43.00

Happy Camper Rate:\$19.00 , \$21.50

Amenities: Mature Adult Park, Pool, hot tub, clubhouse, BBQ, 3 artesian fed lakes stocked for fishing, cable, full hook-ups, showers, laundry, dump, LP gas, walking trails, free Wi-fi, free basic cable

Directions: I-10 to Exit 306. S. to Frontage Road, W. to County Road (approx 1/2 mile). Turn N. on County Road to Pearl St.

Check in: 11 am Check out: 12 pm

Open Year Round

RESTRICTIONS: NONE

RED BARN CAMPGROUND

711 North Madison

Benson, AZ 85602

520-586-2035

Regular Rate:\$16.50

Happy Camper Rate:\$8.25

Amenities: Laundry, showers, horseshoes, party room, planned activities, nearby Kartchner Caverns, Tombstone and Gammons Gulch tours. 36 sites

Directions: Exit 304 off I-10. Exit N 100 feet. Turn E across from Denny's. Go to 2nd park in, 2 blocks E on gravel road. Two 18 hole golf courses within walking distance. Red Barn is the closest park to the golf courses.

Check in: 10 am Check Out: 11 am

Open year round

RESTRICTIONS: NONE. LIMITED SPACES DECEMBER - MARCH. \$1.50 ELECTRIC SURCHARGE.

Pet Policy: Use pet walk area

MOUNTAIN VIEW RV PARK

P O Box 426

Bowie, AZ 85605

520-847-2510

Email: mtviewrv@bic.net

Regular Rate:\$28.28

Happy Camper Rate:\$14.14

Amenities: Free wi-fi, game room, horseshoes pits, convenience store, propane, video rentals, diesel, laundry, showers, RVs any size, camp store, pool table, recreation room, full hook-ups. Nearby attractions: Railroad Museum, ghost towns, Bowie Hot Wells Dunes. 34 sites

Open Year Round

RESTRICTIONS: DECEMBER - MARCH, CALL FOR AVAILABILITY. 50 AMP MIGHT BE EXTRA. RATE IS FOR 2 PEOPLE.

INDIAN SKIES RV RESORT

1050 S. Arizona Blvd.

Coolidge, AZ 85228

520-723-7831

Web:<http://www.indianskiesrvresort.com>

Email: isrresort@qwest.net

Regular Rate:\$33.22

Happy Camper Rate:\$16.61

Amenities: RV's up to 38', heated pool, hot spa, laundry, clean restrooms, rec hall, pool hall, paved roads, 30/50 amp service. Coolidge has Wal Mart, several grocery stores and Casa Grande Ruins Federal Park. 242 sites.

Directions: I-10 at Casa Grande, Exti 194, go E on 287 to Hwy 87. Turn N to Coolidge. On W side of street as you enter Coolidge.

Open Year Round

RESTRICTIONS: NO PETS

SNOWBIRD RV RESORT

1600 Joy Lane

Ft. Mohave, AZ 86426

928-768-7141

Regular Rate:\$30.00

Happy Camper Rate:\$15.00

Amenities: pool, spa, golf, clost to River Casinos at Laughlin, NV, Lake Mohave. Closest Cities: Bullhead City 2 miles, Las Vegas, NV 100 miles. 125 sites.

Directions: Longitude 34.99660 Latitude 114.59479

Open Year Round

RESTRICTIONS: NO DISCOUNTS LAST 2 WEEKS OF APRIL.

Pet Policy: maximum of 2 per unit at \$1.00 each per day. Only medium or small. No large animals.

A BAR A RV PARK

9015 W. Tangerine Road

Marana, AZ 85653

520-682-4332

Email: ABARAaz@netscape.net

Regular Rate:\$21.85

Happy Camper Rate:\$10.93

Amenities: 20/30/50 amp, clubhouse, laundry, bathrooms/showers, easy on/off highway, open and gated storage areas, clost to shopping. 85 sites. Nearest Cities: Tucson, Phoenix

Directions: 15 miles N of Tucson-I-10 and Tangerine Road, East of I-10.

Open Year Round

RESTRICTIONS: DISCOUNT AVAILABLE MAY 1 TO SEPTEMBER 30. 2 WEEKS MAXIMUM AT THE HAPPY RATE.

Pet Policy: Pets on leash. Clean up after

VALLEY OF THE SUN RV RESORT

13377 North Sandario Road

Marana, AZ 85653

520-682-3434

Regular Rate:\$29.50

Happy Camper Rate:\$14.75

Amenities: 130 quality total sites, can accommodate 45 ft. motorhomes, 30/50/100 amps, large & wide campsites, full hook-ups, pull-thrus, showers, swimming pool, spa, laundry, horseshoes, shuffleboard, bingo, library, crafts and pool room, pool tables, spacious clubhouse, bbq ares, live band and dancing on weekends, with golfing and casinos nearby. Valley of teh Sun provides a country & quiet setting with big city availability. Telephone, cable, and wi-fi internet available.

Directions: From I-10 located off of Exit 236, 1 mile south on Sandiario Road. Also park is located approximately 12 miles from Tucson.

Open Year Round

RESTRICTIONS: HAPPY RATE NOT AVAILABLE DECEMBER - APRIL

Pet Policy: small pets allowed on leash at all times.

PICACHO CAMPGROUND

18428 S. Picacho Hwy.

P O Box 368

Picacho, AZ 85241

Email: kernelandersarg@aol.com

Rates: Contact park for current rates.

Amenities: 84 total RV sites. Pool, hot tub, rec hall, store, laundry, propane, shuffleboard court, clean showers & restrooms, near by hiking, malls, golf, shopping. Desert Museum, Casa Grande Ruins, Skydive Arizona, team roping arena next door, horse corrals, riding trails. Steakhouse/rec hall open from Dec. 1 thru Mar 31, 7 days a week from 5 pm to 9pm.

Directions: From Phoenix take exit 211A to stop sign next to church, turn right. From Tucson take exit 212 to stop sign, turn left. Easy on Easy off.

RESTRICTIONS: HAPPY RATE IS VALID FOR 2 DAYS MAX. IN A 7 DAY PERIOD. HAPPY CAMPER MEMBERS WELCOME YEAR ROUND. VALID ON DAILY RATES ONLY. RESERVATIONS HELPFUL BUT NOT REQUIRED. SITES SUBJECT TO SPACE AVAILABILITY. TENT SITES NOT INCLUDED. MEMBERS WILL NOT BE GUARANTEED A FULL HOOK-UP. \$2.50 ADDITIONAL FOR A/C PLUS TAX. \$2.50 ADDITIONAL PER DAY FOR 50 AMP SERVICE.

Pet Policy: Pets on a leash

KOFA MOUNTAIN RV PARK

170 N. Central Blvd.

P O Box 90

Quartzsite, AZ 85346

928-927-6778

Email: kofa170@yahoo.com

Regular Rate:\$34.00

Happy Camper Rate:\$17.00

Amenities: RV's up to 45'. 40 X 50 spaces, pull-thrus, 30/50 amp, showers, laundry facilities, handicap accessible, located 18 miles from Blythe, CA, 80 miles from Yuma, AZ, and 35 miles from Parker, AZ. 53 sites.

Directions: Exit 17 or 19 off I-10 to AZ SR 95. 2 blocks N on SR 95.

Open Year Round

RESTRICTIONS: RATES OR FOR 2 PEOPLE. \$2.00 EXTRA PER PERSON PER NIGHT. DISCOUNT NOT AVAILABLE JANUARY AND FEBRUARY. DISCOUNT IS VALID 7 DAYS MAXIMUM ON A SPACE AVAILABLE BASIS.

Pet Policy: NO PETS are allowed at this park.

SPRING CREEK INN & RV PARK

P O Box 736

Roosevelt, AZ 85545

928-467-2888

Rates: Contact park for current rates.

Amenities: Full hook-ups, cable in clubhouse, clubhouse with fireplace, pool tables, room for groups, laundry, boat storage. 81 sites.

Directions: Mile marker 234 at Hwy 88/188. 10 miles S of Roosevelt Dam and 20 miles from Globe.

Open Year Round

RESTRICTIONS: NONE

Pets: no info.

DESERT GEM RV PARK

64508 E. Hwy 60

Salome, AZ 85348

(888)285-0270

Email: desertgem@tds.net

Regular Rate:\$30.00

Happy Camper Rate:\$15.00

Amenities: RV's up to 55'. Adult Park. Full Hook-ups, showers and restrooms, laundry, mail, picnic tables, shade and fruit trees, tours, horse boarding available. 56 sites. Nearest Cities: Wickenburg and Quartzsite.

Directions: From I-10, Exit 45. Go N. on Vicksburg about 5 miles to Hwy 60. Go E on Hwy 60. Go thru Hope, AZ (about 5 miles). Park is 3 miles past Hope on the right. It is the first RV park after you go through the pass. Look for large sign, entrance is at sign.

Open Year Round

RESTRICTIONS: NONE

ROOT 66 RV PARK

7625 Quartzsite St.

Sun Valley, AZ 86029

(928)524-2972

Regular Rate:\$31.00

Happy Camper Rate:\$15.50

Amenities: We're 12 miles from the Painted Desert and Petrified forest. 22 total RV sites, can accommodate any size RV. Laundry Room, Gift Shop, Showers, Free Wi-Fi Hot Spots.

Directions: From I-40 exit 294(Sun Valley Road)head North bound to Quartzsite Street make right.

Open Year Round

RESTRICTIONS: RATES ARE FOR 2 PEOPLE (30 AMP SERVICE). MAXIMUM ELECTRICAL 50 AMP.

Pet Policy: All pets must be on a leash

EL MOLINO RV PARK

1552 W. Miracle Road

Tucson, AZ 85705

(520)888-3181

Email: mikemerlander@yahoo.com

Regular Rate:\$40.00

Happy Camper Rate:\$20.00

Amenities: Clubhouse, pool, restrooms, laundry, public phone, cable tv, modem friendly. 100 sites

Directions: From Hwy 10, Exit Miracle Mile Road. Go 50 yards to El Molina on N side of the street. (Drive to first stop light at Flowing Wells Rd. Make a u-turn at the shopping center, then back to El Molino)

Open year round

RESTRICTIONS: NONE

Pets: Pets Welcome.

Participating Member - This Happy Camper park offers \$50.00 off their monthly rates!

M&M RV VILLAGE

28541 Arizona Ave.

(928)785-4273

Email: tsmangine@aol.com

Regular Rate:\$20.00

Happy Camper Rate:\$10.00

Amenities: Clubhouse, laundry, shade trees and large spaces.

Nearest City: Yuma

Sites: 90 \$3.00 for 30 amp \$5.00 for 50 amp

Directions: Exit 30 from I-8, turn N onto Williams Road. Take second left after RR crossing (Arizona Ave.) Take Arizona Ave. 3/4 mile to entrance.

Check in: 1pm Check out: 11am

Open Year Round

RESTRICTIONS: NONE

\$2.00 SURCHARGE ON ALL VISITS FROM APRIL 1st - OCTOBER 31

Participating Member - This Happy Camper park offers \$50.00 off their monthly rates!

FORT WILLCOX RV PARK

1765 W Fort Willcox Loop

Willcox, AZ 85643

520-384-4986

Regular Rate:\$26.00 , \$28.00

Happy Camper Rate:\$13.00 , \$14.00

Amenities: Mountain views with country setting, farm fresh eggs, gift shop, dump station, laundry, clean showers, cable at sites with wifi, tent sites, fax service, public phone, free internet, BBQ, horseshoes, TV in rec room, picnic tables. 2 miles to town.

Nearest Cities: Benson and Safford

Sites: 26

Directions: Ebound on I-10, exit 336 onto Business I-10. Travel 1 1/2 mile to park on right.

Check in: 10pm Check Out: 11am

Open Year Round

RESTRICTIONS: NONE. \$2.50 PER NIGHT ELECTRIC SURCHARGE. RATE IS FOR 2 PEOPLE, \$2.00 PER EXTRA PERSON. 50 AMP SITES \$3.50 EXTRA. (subject to change)

Pets: Pets on leash. Owner clean up after.

Arkansas RV Parks and Campgrounds.

Half price camping at the following Arkansas RV parks and Arkansas Campgrounds with high quality club locations in USA and Canada

[SIGN UP NOW](#) - [VIEW MAP](#) [PARK OWNERS GO HERE](#)

Dogwood Springs Campground **Amenities**

Brief Description: Older, established park on 4 wooded acres. Primarily for smaller campers and R.V.'s. Nine different cabin rentals and several tent sites. Onsite pool, bath house and laundry. Conveniently located to surrounding attractions. Family owned and operated. Kid and pet friendly.

Address: HC 72 Box 67J

City: Jasper

State Or Country: AR

Zip: 72641

Park Phone Number: 870-446-2163

Check in time: Noon for R.V. sites and tent sites. 3 pm for cabins

Check out time: 11 am

Park Email:

dogwoodspringscampground@yahoo.com

Park Web Address:

<http://www.jasperdogwoodcabinsandrv.com/>

Normal Rate: R.V.'s : 30 amp \$30.00, 50 amp \$32.00. Tent sites: \$20.00 Cabins: \$39.00 - \$125.00

Happy Camper Rate: 1/2 off for the first two nights on R.V. and Tent sites. 15% off cabins

Rate Notes: Excludes Labor Day, Memorial Day and our Elk Festival.

Open Hours: 8 am - 8 pm - 365 days a year

Offers Long Term Discount: We offer weekly and monthly rates: check with us

Nearest Cities: Harrison, Russelville, Branson

Directions: We are located on Scenic Highway 7, 18 miles South of Harrison, AR. 58 miles North of Interstate 40 and Russelville, AR.

Restrictions: Please see our webpage

Pet Policy: All dogs must be non-aggressive and on leash while in the park. No unattended dogs.

RV Sites: 12

Tent Sites: 6

- 15 Amp Service
- 20 Amp Service
- 30 Amp Service
- 50 Amp Service
- BBQ
- Basketball
- Biking
- Cable TV
- Canoeing
- Chapel Service
- Credit Cards
- Dump Station
- Fire Rings
- Full Hookups
- Heated Pool
- Horseshoes
- Ice
- Laundry Facilities
- No Smoking
- Partial Hookups
- Pets Welcome
- Playground
- Pull-Thrus
- Recycling
- Restrooms
- Sewer
- Showers
- Store
- Tent Camping
- Water
- WiFi Access

Heart O' The Ozarks Campground

Brief Description: Campground and RV Park with Camp Store, 20x40 In-Ground Pool, Free park-wide WiFi and a Gathering and Gaming Room. We are located 4/10th of a mile from Bull Shoals Lake and state boat launch and just minutes from the world class trout fishing on the White River.

Address: 76 Marion 8119

City: Flippin

State: AK

Zip: 72634

Amenities

- 20 Amp Service
- 30 Amp Service
- 50 Amp Service
- Credit Cards
- Dump Station
- Fire Rings
- Full Hookups
- Game Room
- Ice
- Laundry Facilities
- Partial Hookups

Park Phone Number: 870-453-8643

Check in time: 2pm

Check out time: 12noon

Park Email: mike@hearttotheozarks.com

Park Web Address:

<http://www.hearttotheozarks.com>

Normal Rate: 25.00

Happy Camper Rate: 12.50

Rate Notes: This rate is based upon site availability. Reservations must be made at least 2 days in advance.

Open Hours: 5am-11pm

Offers Long Term Discount: Monthly

Rate is \$300, \$275 with discount

Nearest Cities: Mountain Home, AR-

Branson, MO, Mountain View, AR

Directions: From Bull Shoals take AR-178 west towards Fliipin. Turn right at Co 8064/White Hole Access Rd. Drive 1.5 miles and turn left on 8119. We are on the left.

Restrictions: Not valid during Memorial Day, Fourth of July and Labor Day. Limit 1 week use.

Pet Policy: We are pet friendly. Dogs must be on a leash and cleaned up after. See our website for more details.

RV Sites: 26

Tent Sites: 10

- Pets
- Welcome
- Picnic Area
- Playground
- Pull-Thrus
- Restrooms
- Security
- Sewer
- Showers
- Store
- Tent
- Camping
- Water
- WiFi
- Access

Ozark View RV Park **Amenities**

Brief Description: "The Quiet Retreat"... Ozark View RV Park is a top choice for Branson RV'ers looking for RV Parks in Branson, MO! We are minutes from Branson, Harrison and Eureka Springs with beautiful views and peaceful surroundings. Stay with us and find the true spirit of the Ozarks! RV's up to 100', full hook-ups, pull-thrus, slide outs, back-ins and tents, restrooms, showers, grills, picnic tables, laundry, dump station, Wi-Fi, propane sales

Address: 18412 Old

Highway 65

City: Omaha

State Or Country: AR

Zip: 72662

Park Phone Number: (870)

426-5166

Check out time: 2pm

Park Email:

stay@bransonrvers.com

Park Web Address:

<http://www.bransonrvers.com/>

Normal Rate: \$32.00

Happy Camper Rate: \$16.00

Rate Notes: \$2 additional for 50 amp service. \$3 additional per person over 2

Nearest Cities: Branson

Directions: From Harrison, AR., take Hwy 65 North 10.3 miles from Walmart stoplight, to Old Hwy 65 on the right, park entrance 1/8 miles.

From Branson, MO take Hwy 65 South 7.5 miles south of

- 15 Amp Service
- 20 Amp Service
- 30 Amp Service
- 50 Amp Service
- BBQ
- Biking
- Credit Cards
- Dump Station
- Fire Rings
- Full Hookups
- Game Room
- Hiking
- Horseshoes
- Ice
- Laundry Facilities
- No Smoking
- Partial Hookups
- Pets Welcome
- Picnic Area
- Propane
- Pull-Thrus
- Restrooms
- Security
- Sewer
- Showers
- Store
- Tent Camping
- WiFi Access

AR/MO state line to Old Hwy
65 on the left, park entrance
1/8 mile. Address 18412 Old
Hwy 65, Omaha, AR
Pet Policy: must be on a
leash. Clean up after your
pets.
RV Sites: 32
Tent Sites: 10

KOA-Arkadelphia

221 Frost Road

Arkadelphia, AR 71293

(800)562-4207 or (800)246-4922

Rates: Contact park for current rates.

Amenities: Cable tv for a fee, central phones, modem access, tenting, cabins, dump station, non-guest dumping for a fee, laundry, public phone, groceries, RV supplies, LP gas, ice, tables, patios, fire rings, grills, wood, rec room/area, swimming pool, pond fishing, playground, planned activities on the weekends, movies, horseshoes, hiking trails, volleyball.

Nearest Cities: Hot Springs, Murphy's Buro

Directions: From JCT. I-30 and Hwy 7 (Exit 78) go 900 feet NW on Hwy 7, then 1 mile N on the service road. Entrance on left.

Check In: 8pm Check Out: 11am

Open year round

Restrictions: Discount available only in February, May, and August.

Beaver Dam Cottages & RV Park, Inc.

8172 Hwy 187 South

Eureka Springs, AR 72631

(479)253-6196

<http://www.eureka-net.com/beaverdam>

E-mail: beaverdam@centurytel.net

Regular Rate:\$24.00 , \$30.00

Happy Camper Rate:\$12.00 , \$15.00

Amenities: 14 total RV sites, can accommodate RVs up to 36 ft., water/electric/sewer, 20/30 amp service, clean showers/washrooms, laundry facility, store, bait and tackle store, flea market, antiques, swimming lake and trout fishing on White River 1 mile away. Located 7 miles from Eureka Springs and 20 miles from Rogers.

Directions:

From Rogers, AR., take Hwy 62 East to Hwy. 187 South(The Scenic Loop). Turn right and go 1 mile. Campground is on the right side of the road.

Restrictions: Happy Rate is valid for a maximum of 14 days. Call to check availability during the holidays. No credit cards on discounted rates. Rates based on 2 adults. \$3.00 additional for each extra person. Rates do not include tax.

Golden Pond RV Park

241 Hwy 330 S.

Shirley, AR 72153

501-723-8212

Web:<http://www.goldenrv.com/>

Regular Rate:\$24.00

Happy Camper Rate:\$12.00

Amenities: 50 sites, RV's up to 45', WiFi, nice rec room, stage, pavilion, fishing pond, hiking trails

Nearest City: Clinton

Nearest Golf Course: Fairfield Marina

Directions: From Clinton at JCT Hwy 65/Hwy 16, go E 2 miles on Hwy 16, turn right onto paved road to first stop sign(approx. 8 miles) which is the JCT with Hwy 330. Turn left, 2 1/2 miles to park on corner of JCT 16/330

Parkway Travel Park

8835 Hwy 7 South

Harrison, AR 71206

(870)743-2198

Regular Rate:\$24.00 , \$26.00

Happy Camper Rate:\$12.00 , \$13.00

Amenities: Laundry, playground, shower house, shade, WiFi, cable tv.

Directions: From Harrison: take Hwy 7 South about 7 miles out. Pass Hwy 206 1/4 mile on left.

OPEN ALL YEAR ROUND

Restrictions: No washing of vehicles, Happy rate is for 2 adults and 2 children

Pet Policy: Pets must be on a leash and cleaned up after. No fences set up, they stay inside except when walking.

Shady Oaks Campground

960 Hwy 206 E.

Harrison, AR 72601

(870)743-2348

Web:<http://www.camptheoaks.com/>

Regular Rate:\$26.00 , \$28.00

Happy Camper Rate:\$13.00 , \$14.00

Amenities: pool, pavilion, playground, volleyball, horseshoes, darts, nicely treed with oaks, 30/50 amp sites. RVs up to 38'. 50 sites

Wifi \$2.00

50 amp \$2.00

Cable\$2.00

Directions: 7 miles S. of Harrison. 1 mile off Hwy 7 on Hwy 206. From Hwy 65--8 miles W on Hwy 206 off of Hwy 65

Open March-December (call ahead)

Closed Labor Day and Memorial Day

Restrictions: No weekends. Stay every other night at 1/2 price.

Pet Policy: Pets must be on a leash and owners must clean up after

PROMISE LAND RESORT & RV SITES

323 CR 107

Mountain Home, AR 72653

(870)431-5576

Web:<http://www.promiselandresort.com/>

E-mail: getaway@promiselandresort.com

Regular Rate:\$25.00

Happy Camper Rate:\$12.50

Amenities: Free Wifi, rec-room, pool, store, boat rentals, boat dock, shuffleboard, horseshoe pits, campfire pits, lake fishing, laundry, guded trout fishing trips

Directions: Take Hwy 5 north of Mountain Home at the Promise Land Area Resorts sign turn onto Promise Land Road and follow signs to Promise Land Resort

Open Year Round

Restrictions: Happy Rate good Oct 1st to May 1st

Pet Policy: Pets welcome

Sterling-Crest-RV-Park

915 East Broad Street

Texarkana, AR 71854

(870)772-2357

Web:<http://www.amreal.com/scr/rv.htm>

E-mail: SCRVPARK@valornet.com

Regular Rate:\$32.00

Happy Camper Rate:\$16.00

Amenities: 30 total RV sites, can accommodate RVs up to 50 ft., gated community, 30/50 amp electric, washers & dryers, full hookups, showers, restrooms, dome covered heated pool, sauna, exercise equipment, full service restaurant and bar on site.

Open Year Round

Directions: I-30, Exit 245 Loop South to Hwy. 67 Right 1.5 miles on right.

Restrictions: NONE

Pet Policy: Pets must be on a leash and owner must clean up after them

California **RV Parks and Campgrounds**

Mandala Springs

Brief Description: Mandala Springs is a wellness-focused, vegetarian, substance-free retreat and event center nestled high in the majestic Mayacamas Mountains.

Address: 14117 Bottle Rock Rd

City: Cobb

State Or Country: CA

Zip: 95426

Park Phone Number: 707-371-5022

Park Email: team@mandala.org

Park Web Address: <https://www.mandala.org>

Normal Rate: \$65.00

Happy Camper Rate: \$50.00

Nearest Cities: Middletown

Directions: Head west on Main St toward Calistoga Rd 66 ft Continue onto Hwy 175 W 8.4 mi Turn left onto Bottle Rock Rd 3.3 mi Turn left Restricted usage road Destination will be on the right 0.5 mi

Pet Policy: No pets allowed

RV Sites: 100

Tent Sites: 100

Amenities

- 20 Amp Service
- Biking
- Boating
- Fire Rings
- Full Hookups
- Game Room
- Hiking
- Horseshoes
- Hot Tub
- No Smoking
- Partial Hookups
- Picnic Area
- Playground
- Recycling
- Restrooms
- Showers
- Store
- Tent Camping
- Volleyball
- Water
- WiFi Access

Yosemite Westlake Campground

Brief Description: Above the Fog, Below the Snow' RV and Tent Camping near Yosemite National Park 24 total RV sites, 18 pull-through sites, 3 one room cabins, 12 tent sites, 30 amp service, full hook-ups, dump station and are able to accommodate RV's up to 40ft. Restrooms and showers available.

Address: 6554 Greeley Hill Rd

City: Coulterville

State Or Country: CA

Zip: 95311

Park Phone Number:

Park Web Address: <https://www.facebook.com/YosemiteWestlakeCampgroundandRVPark/>

Normal Rate: 59.00

Happy Camper Rate: 29.50

Rate Notes: Rates are for two people. Additional person \$5/night

Open Hours: 24/7

Offers Long Term Discount: YES

Directions: CA 99 to Modesto and follow Hwy 49 in either direction. Park is 7 miles E and up into the pine trees. Pass up Fiske Road on left, about 1/2 mile on right, look for park entrance.

Amenities

- 30 Amp Service
- BBQ
- Full Hookups
- Picnic Area
- Restrooms
- Showers
- WiFi Access

Restrictions: ASK ABOUT MODERN ACCESS. 50 AMP \$5.00. MAJOR HOLIDAYS EXCLUDED.

Pet Policy: No aggressive breeds. Keep on leash. Clean up immediately after...

RV Sites: 24

Tent Sites: 12

Dutch Flat RV Resort

Brief Description: Wooded mountain camping. Full hook ups, pull thru sites, walking trails throughout property, creek, restaurant, gas station, restrooms, pet friendly, ATV's welcome.

Address: 55 Canyon Creek Rd

City: Gold Run

State Or Country: CA

Zip: 95717

Park Phone Number: 530-389-8924

Check in time: 12pm

Check out time: 12 pm

Park Email: info@dutchflatrvresort.com

Park Web Address: <http://www.dutchflatrvresort.com>

Normal Rate: \$44.00

Happy Camper Rate: \$25.00

Rate Notes: Rate is half price + \$3 for electricity.

Open Hours: 8am-8pm

Offers Long Term Discount: NO

Nearest Cities: Auburn, Grass Valley

Directions: From I-80 take exit 145 Dutch Flat, Go to South side of Interstate, drive directly through gas station parking lot to enter park.

Pet Policy: Pet friendly. Leash and clean up after your pet.

RV Sites: 62

Tent Sites: 10

Amenities

- 30 Amp Service
- ATV
- Biking
- Clubhouse
- Credit Cards
- Dump Station
- Full Hookups
- Gas
- Heated Pool
- Hiking
- Ice
- Pets Welcome
- Propane
- Pull-Thrus
- Restaurant
- Restrooms
- Security
- Sewer
- Showers
- Store
- Tent Camping
- Water
- WiFi Access

Trinity River Resort

Brief Description: ON THE RIVER! 12 acres of river fun! 52 spaces. In the Trinity Alps. Incredible fishing at every turn. Lakes, streams, rivers. Salmon, steelhead, trout, bass. Great rafting and Kayaking. Swimming hole and beach.

Address: 7420 Rush Creek Road

City: Lewiston

State Or Country: CA

Zip: 96052

Park Phone Number: 530-778-3791

Check in time: 2 pm

Check out time: 1 pm

Park Email: info@trinityriverresort.com

Park Web Address: <http://trinityriverresort.com>

Normal Rate: \$40.00

Happy Camper Rate: \$20.00

Amenities

- 30 Amp Service
- Biking
- Boating
- Credit Cards
- Fire Rings
- Fishing
- Full Hookups
- Hiking
- Laundry Facilities

Rate Notes: Not available on major holiday's or the week including July 4th. Availability varies so please call to confirm.

Open Hours: 8 am - 6 pm

Offers Long Term Discount: yes, call for details

Nearest Cities: Redding, Eureka

Directions: Take Interstate 5 to Redding, then west on Hwy 299 (29 miles). Turn slight right onto Trinity Dam Blvd. (4.5 miles) to Lewiston. Cross the river on the two-lane bridge and go left on Rush Creek Rd. to the river. (1-3/4 miles).

Restrictions: Don't try the short cut over the Old one lane bridge in Lewiston.

Pet Policy: industry standards

RV Sites: 52

Tent Sites: 25

- Partial Hookups
- Pets Welcome
- Picnic Area
- Restrooms
- Sewer
- Showers
- Tent Camping
- Water
- WiFi Access

Shady Oasis Campground

Brief Description: 159 sites on 14 acres, high desert setting and close to Los Angeles city

Address: 16530 Stoddard Wells Rd

City: Victorville

State Or Country: CA

Zip: 92395

Park Phone Number: (760) 245-6867

Check in time: 2:00 Pm

Check out time: Noon

Park Email: shadyoaisiscamp@gmail.com

Normal Rate: \$40.00

Happy Camper Rate: \$20.00

Open Hours: 8 AM To 7PM

Nearest Cities: Los Angeles

Directions: From Interstate 15 Northbound: Exit at Stoddard Wells Rd #154, then turn Right. Down about a block on the right. Southbound: Take exit #154 (Stoddard Wells), and turn Left. Left again to cross the freeway, then Right. We are about a block down on the right. From Hwy 18 From 247/West 18 through Apple Valley: Watch for Stoddard Wells Rd on the right on your way into Victorville. Turn Right onto Stoddard Wells and drive about a mile. We are on the left. Hwy 18 East from 395: Take 18 East to the 15 freeway and take that North approx. 4 miles. Exit at #154 (Stoddard Wells Rd), then Right.

Restrictions: Up to 2 Days excluding holidays and events days.

Pet Policy: Allowed

RV Sites: 110

Tent Sites: 48

Amenities

- 30 Amp Service
- 50 Amp Service
- BBQ
- Biking
- Credit Cards
- Dump Station
- Full Hookups
- Game Room
- Handicap Access
- Horseshoes
- Ice
- Laundry Facilities
- Pets Welcome
- Picnic Area
- Propane
- Recycling
- Restrooms
- Sewer
- Showers
- Store
- Tent Camping
- Volleyball
- WiFi Access

Fishermans Bend Mobile Home and RV Park

Brief Description: Open year-round. Reservations and drive-ups welcome. Credit cards accepted. Pets welcome.

Address: 26836 River Rd

City: Newman

Amenities

- 20 Amp Service
- 30 Amp Service

State Or Country: CA

Zip: 95360

Park Phone Number: (209) 862-3731

Park Email: fishermansbendmail@gmail.com

Park Web Address: <http://www.facebook.com/fishermansbendNewman>

Normal Rate: \$25.00

Happy Camper Rate: \$12.50

Directions: Located 4 miles from Newman and 14 miles from Patterson. 8 miles from Interstate 5 take Stuhr Rd. Turn left on Hills Ferry. Take the next left on River Rd, we are on the right. 21 miles from Hwy 99 in Modesto. Take Crows Landing Rd turn left onto River Rd. We are on the left.

Pet Policy: Pets welcome.

RV Sites: 28

Tent Sites: 0

- 50 Amp Service
- ATV
- Basketball
- Biking
- Boat Ramp
- Boating
- Canoeing
- Fishing
- Full Hookups
- Hiking
- Horseback Riding
- Laundry Facilities
- Playground
- Pull-Thrus
- Restrooms
- Security
- Showers
- Store

Meadowcliff Lodge & RV Resort

Brief Description: Beautiful location. Large level sites. Some pull-thrus up to 70'. All FHU with cable TV, free WiFi, Coin-op laundry, Private home style private bathrooms with showers. Heated pool, Horseshoes, Volleyball, Swings and more.

Address: 110437 Us Hwy 395

City: Coleville

State: CA

Zip: 96107

Park Phone Number: 530-495-2255

Check in time: Noon

Check out time: 11 AM

Park Email: stay@meadowcliff.com

Park Web Address: <http://www.meadowcliff.com>

Normal Rate: \$35 - \$45

Happy Camper Rate: \$17.50 - \$22.50

Rate Notes: Rates are for 2 people and up to 2 vehicles (Class and toad or truck and 5th wheel). Extra charge for additional people and vehicles.

Open Hours: 8 AM - 9 PM

Nearest Cities: Coleville, Walker, Topaz Lake, Bridgeport

Directions: Located on west side of US Hwy 395. Southbound - 6 miles south of Hwy 89 (Monitor Pass). Northbound - 18 miles north of Hwy 108 (Sonora Pass) and 32 miles north of Bridgeport.

Restrictions: You are welcomed anytime. Holidays and special events are excluded. 7 maximum sat at discount.

Pet Policy: Pets are welcomed, aggressive pets are not. Pets are to be on leash at all times when outside of RV's. Pets are never allowed anywhere within the Lodge portion

Amenities

- 20 Amp Service
- 30 Amp Service
- 50 Amp Service
- BBQ
- Cable TV
- Clubhouse
- Credit Cards
- Dump Station
- Full Hookups
- Handicap Access
- Ice
- Laundry Facilities
- No Smoking
- Pets Welcome
- Picnic Area
- Playground
- Propane
- Pull-Thrus

of the resort.
RV Sites: 34
Tent Sites: 0

- Recycling|Restaurant
- Restrooms
- Sewer
- Showers
- Store
- Volleyball
- WiFi Access

Marble Quarry RV Park

Brief Description: Family oriented, Dog Friendly, adjacent to Columbia State Historic Park, a living museum of early Gold Rush days. Full service in a shady grove. Friendly staff and clean restrooms. A Park - Not Just a Place to Park!

Address: 11551 Yankee Hill Rd

City: Columbia

State: CA

Zip: 95310

Park Phone Number: 209-532-9539

Check in time: 1:00 pm

Check out time: 1:00 pm

Park Email: info@marblequarry.com

Normal Rate: \$45

Happy Camper Rate: \$22.50

Rate Notes: Rate listed is for 50 amp service. 30 amp is lower. No discounts on weekends or holidays.

Open Hours: 9:00 am to 5:00 pm

Offers Long Term Discount: No

Nearest Cities: Sonora, CA

Directions: Four miles North of Sonora on Hwy 49, to Columbia State Historic Park, then 1/4 mile East on Yankee Hill Rd (starts as Jackson St). Only road going East. Follow generic signs for camping.

Restrictions: Cash or check only for discounts, Sunday thru Thursday (holidays excepted). Space available basis. Full price if using a reservation.

Pet Policy: Pets welcome at no charge. Must be leashed and cared for.

RV Sites: 70

Tent Sites: 9

Amenities

- 30 Amp Service
- 50 Amp Service
- Biking
- Cable TV
- Clubhouse
- Credit Cards
- Dump Station
- Full Hookups
- Handicap Access
- Hiking
- Ice
- Laundry Facilities
- No Smoking
- Pets Welcome
- Playground
- Propane
- Pull-Thrus
- Restrooms
- Security
- Sewer
- Showers
- Shuffleboard
- Store
- Tent Camping
- Volleyball
- Water
- WiFi Access

100 North Court Street

Alturas, CA 96101

<http://www.alittlestore.com>

E-mail: kclaytor2@yahoo.com

Rates: Normal Rates: 29.00

Happy Camper Rate: \$14.50

Amenities: Short walk to historic downtown, short drive to indian casino, golf, wildlife refuge, lakes and rivers, full hook-ups including cable, hot tub pizza, beer/wine, arcade across the street.

Directions: Hwy 395 to Alturas East (towards the historic courthouse) on 1st street. RV entrance on your left.

Open Year Round

Restrictions: None.

Pet Policy: Pets welcome on leash.

CAMP WILLIAMS RESORT

24210 E. Fork Road

Azusa, CA 91702

(626)910-1126

Rates: Contact park for current rates.

Amenities: Picnics, wading, hiking in the mountains and gold panning - recreational activities galore! Cafe and general store, located in the San Gabriel mountain range on the San Gabriel River. 55 sits. Nearest City: Los Angeles.

Directions: Exit the 210 Freeway at Azusa Ave/Hwy 39. Go N thru City of Azusa toward the mountains. Enter San Gabriel Canyon and go approx. 11 miles to East Fork Bridge. When you reach bridge, turn right and cross bridge. Approx. 4 miles to park.

Open Year Round

Restrictions: First night 50% off. Additional nights 15% off. Rate is for two people. Extra persons \$3.00.

HIDDEN BEACHES RIVER RESORT

6951 6th Avenue

Blythe, CA 92225

760-922-7276

Email: hiddenbeachesresort@gmail.com

Rates: Normal Rates: 32.00 \$42.00

Happy Camper Rate: \$16.00 \$21.00

Amenities: Colorado riverfront camping, lots with trees, launch, ramp/dock, all water sports, store, fishing supplies, gameroom w/ht books and satellite tv, modem available, laundry, showers, propane.

Directions: I-10, Exit 95 (Intake Blvd) N, go 3 miles to 6th Avenue (right). Go 3 miles to park.

Open Year Round

RESTRICTIONS: HAPPY RATE NOT AVAILABLE WEEKENDS OR HOLIDAYS. ELECTRIC SURCHARGE

(METERED OR FLAT FEE, DEPENDING ON SITE)

Pets Welcome

OUTDOOR WORLD RETREAT & RV PARK

37133 Hwy 94

Boulevard, CA 91905

(800)703-0009

Rates: Contact park for current rates.

Amenities: Mature oak trees and manzanita throughout 163 acre property. Unspoiled landscapes of riverbed, scrubs, canyons and rock outcroppings provide superb hiking trails. 160 RV spaces with full hook-ups. General store, clubhouse, pool, spa, jacuzzi, recreation play area, modern restroom facilities, Wi-Fi zone.

Directions: From San Diego/ 8 East: Take I-8 E, exit Crestwood/Live Oaks Springs Road. Right on Church. Left on Hwy 94. Right at Outdoor World Retreat, approx 1.1 miles.

Open Year Round

Restrictions: Holidays and weekends excluded, June - Sept. Happy Rate is good first night, 10% discount for all other nights.

Pets: Pets allowed.

OLD YELLA DOG RANCH & CATTLE CO

YD Ranch (Vya, Nevada)

Cedarville, CA 96104

E-mail: saddleup@oldyelladogranch.com

<http://www.oldyelladogranch.com>

Rates: Contact park for current rates.

Amenities: Old ranch property far from the big city. New 1b 2b cabin and 4 RV and camp sites (2 with water and elec. 2 with elec sorry no dumping.) Bring Camera and binoculars. Antelope, Deer, Eagles, Wild Horses. No telephone service in this area.

Directions: 22 miles east of Cedarville, CA along Nevada state Hwy 34 (look for the ranch entrance).

SEASONAL

Restrictions: Happy Rate not valid on holidays or special events.

Pet Policy: Pets Welcome. Additional fee (no discount on pet fees).

GREEN ACRES MOBILE PARK

25950 Rice Rd. / Hwy 177

Desert Center, CA 92239

760-227-3109

Rates: Normal Rates: \$30.00

Happy Camper Rate: \$15.00

Amenities: Full hook-ups. Can accommodate RV's up to 40'. 30/50 amp service.

Located 25 miles from Joshua Tree Monument, and 20 miles from General Patton Museum. 5 minutes from Golf Course.

Open Year Round

Directions: Take I-10 to Desert Center exit. Take Hwy 177 (Rice RD), go north 3 miles to Green Acres (on the right). Mini mart located nearby.

RESTRICTIONS: NONE

Pets: Welcome on leash, and owner clean up after.

Participating Member - This Happy Camper park offers \$50.00 off their monthly rates!

KING'S CANYON MOBILE HOME & RV PARK

35671 E. Kings Canyon Road

Dunlap, CA 93621

(559)338-2350

Rates: Contact park for current rates.

Amenities: 15 miles to the giant redwood trees in Sequoia National Park and trout fishing! 30 sites. Nearest City: Fresno.

Directions: Go E from Fresno on Hwy 180 (which is also King's Canyon Road) about 35 miles to Dunlap. Look for the address: 35671 King's Canyon Road.

Open Year Round

Restrictions: None. \$2.00 electric surcharge due to California energy crisis.

Pets: Small pets allowed on leash.

MOUNTAIN VILLAGE RV PARK

P.O. Box 30

Etna, CA 96027

1-877-386-2787

(530)467-5678

Rates: Normal Rates: \$29.00

Happy Camper Rate: \$14.50

Amenities: Modem friendly, RVs up to 50', gas, propane, dump, showers, laundry, handicap access, store, playground, fishing supplies, groceries.

Directions: Exit off I-5 in Yreka, turn W and to stop lights. Turn left onto Fort Jones Hwy (Hwy 3). We are 26.5 miles W of I-5. At Etna city limits, turn left after Dotty's cafe and go 1/4 mile. Turn left onto Industrial Parkway.

Check in: 12 - 6pm Check out: Noon

Sites: 44

Open Year Round

RESTRICTIONS: \$2.00 PER EXTRA PERSON. RATE IS FOR 2 PEOPLE. NO OTHER DISCOUNTS APPLY.

Pets: \$2.00 Per day for pets.

RICHARDSON GROVE CAMPGROUND & RV PARK

750 US Hwy 101

Garberville, CA 95542

707-247-3380

<http://www.redwoodfamilycamp.com/>

E-mail: info@redwoodfamilycamp.com

Rates: Normal Rates: \$33.00

Happy Camper Rate: \$16.50

Amenities: RV's up to 45' plus tow vehicle, camp store, 3 comfort stations, laundry, propane, children's playground, clean restrooms & showers, horseshoes, basketball, volleyball, and wifi.

Sites: 42

Open Year Round

Directions: Located 9 miles south of Garberville on US Hwy 101. From North, 1 mile south of Richardson Grove State Park. From South, 2 miles north of 2nd Piercy off ramp. We are directly behind the Patriot Service Station.

RESTRICTIONS: RESERVATIONS RECOMMENDED FOR ALL DATES. 2 NIGHTS, 2 PEOPLE-MAY 16th-OCT 15th. 2 WEEKS, 2 PEOPLE OCT 16th-MAY 15th. NOT AVAILABLE FRI., SAT., OR DURING SPECIAL EVENTS. RATES SUBJECT TO INCREASE IN 2010.

Pets: Pets welcome on leash and currently vaccinated.

DUTCH FLAT RV RESORT

55 Canyon Creek Road

Gold Run, CA 95717

530-389-8924

E-mail: laurierashi@hotmail.com

Rates: Normal Rates: \$30.00

Happy Camper Rate: \$15.00

Amenities: Dutch Flat RV offers wooded mountain RV camping with 62 sites, back-in's, and pull-thrus, full hook-ups, rec hall, pool, restrooms, showers, dump station, service station, LP gas, restaurant.

Directions: I-80 to Dutch Flat Exit #145 . Go to South side of freeway, proceed through the gas station parking lot to the Rv park entrance.

Check in: noon Check: noon

Open Year Round

RESTRICTIONS: NO TENTS. RATE IS FOR 2 PEOPLE. EXTRA PERSONS ARE \$2.00 EACH. \$2.50 FOR ELECTRIC SURCHARGE. HAPPY RATE FOR UP TO 2 WEEKS.

Pets: Welcome on leash. Owner clean up after.

PENINSULA CAMPING & BOATING RESORT

21597 You Bet Road

Grass Valley, CA 95945

RESERVATIONS: 530-477-9413

<http://www.penresort.com/>

E-mail: info@penresort.com

Rates: Normal Rates: \$32.00 , \$35.00

Happy Camper Rate: \$16.00, \$17.50

Amenities: Tent and dry RV Camping, jumpstation, beach swimming, boat rentals, store, launch facilities, fishing and much more.

Sites: 70

Directions: I-80 to Hwy 174 in Colfax, follow Hwy 174 to You Bet RD and turn right 5 miles, then another right onto You Bet, continuing 3 miles to campground entrance.

Open - April 15th - September 15th

RESTRICTIONS: NO DISCOUNTS ON HOLIDAYS. GATE HOURS 7AM-10PM.

Pets: Pets must be on leash. \$6.00 per night for 14 days max., max. 2 per site.

ALEXANDER VALLEY RV PARK & CAMPGROUND

2411 Alexander Valley Rd

Healdsburg, CA 95448

707-431-1453

<http://www.alexandervalleyrvpark.com/>

E-mail: info@alexandervalleyrvpark.com

Rates: Contact park for current rates.

Amenities: RV's up to 45 ft, 1 comfort station, water and electric, swimming, fishing, canoeing, general store. On the banks of the Russian River, surrounded by rolling hills and vineyards.

Nearest Cities: 4.5 miles from River Rock Casino.

Directions: From Bay area: Take 101 N past Santa Rosa to Healdsburg. Take Lytton Springs/ Alexander Valley Road exit (approx. 15 miles north of Santa Rosa). Turn right. Go 100 yards to T intersection (across old RR tracks), turn right. Go approx, 1/2 mile to first left (Alexander Valley Road). Turn left, go approx, 2.5 miles. Look for the sign on the left.

Open March 1 - Nov 30

Sites 60 (13 pull-thru)

RESTRICTIONS: HAPPY RATE VALID SUNDAY THROUGH THURSDAY. NO MAJOR HOLIDAYS. RATE IS FOR 2 PEOPLE. \$2.50 FOR EACH ADDITIONAL PERSON.

EL SOLANA RV & MOBILE HOME PARK

1661 North Brown Road

Inyokern, CA 93527

(760) 377-4716

Rates: Normal Rates: \$30.00
Happy Camper Rate: \$15.00

Amenities: Restrooms, showers, public phone, rec hall, 30 pull-thrus, picnic tables, horseshoe pit, laundry, dry panning, close to Red Rock State Park, Death Valley, 2 hour drive to skiing at Mt. Mammoth, and 1 hour to Lake Isabella.

48 sites. No speeding. 30 AMP. 50 AMP.

Nearest City: Ridgecrest.

Directions: From the city of Inyokern, CA Exit 395 W, right on 395 N, then right on Brown Rd.

Open Year Round

RESTRICTIONS: 7 DAYS MAX AT HAPPY RATE. 8 PULL THRU FOR NIGHTLY.

Pets: Pets on leash. Owner clean up after.

Small dogs only allowed. JOSHUA TREE

Participating Member - This Happy Camper park offers \$50.00 off their monthly rates!

KAMP KLAMATH

1661 W. Klamath Beach Rd.

P.O. Box 99

Klamath, CA 95548

(707)482-0227

Email: kampklamath@msn.com

www.kampklamath.com

Rates: Normal Rates: \$34.50, \$39.50
Happy Camper Rate: \$17.25, 19.75

Amenities: Salmon BBQ and live music Saturday nights, pull-thrus, (up to 70'), each site has fire ring, picnic table and space for tow vehicle, telephone available on some sites, lodge, store, office, clubhouse, restrooms and showers, work shop, salmon smokehouse, goofy golf, horseshoes, and much more outdoor fun! 102 sites.

Directions: From Hwy 101: Exit Klamath Beach Road. Exit 768. Turn left at stop sign. Past Klamath River RV Park. 2.5 miles on right. Open Year Round

Restrictions: Major holidays excluded from discounts. Reservations are preferred.

Pets: Pets allowed.

Participating Member - This Happy Camper park offers \$50.00 off their monthly rates!

TRAIL IN RV PARK

19765 Gregory Creek Rd.

Lakehead, CA 96051

530-238-8533

E-mail: trailinrv@aol.com

Rates: Contact park for current rates.

Amenities: 40 total RV sites, RVs up to 40 ft plus tow vehicle, 30/50 amp available, free wi-fi, store, propane, laundry room, newly renovated restrooms and showers, seasonal pool, 1/4 miles from boat ramp on Lake Shasta, picnic tables, fire rings, rec room, and extended stay spaces available.

Directions: 20 miles north of Redding, I-5, exit 698 (Gillman Rd/Lower Salt Creek), turn left over overpass, then turn right on Gregory Creek. Go .9 miles, park is on right side of the road. Check in at park store.

Open Year Round

RESTRICTIONS: HAPPY CAMPER RATE IS NOT VALID FRIDAYS AND SATURDAYS FROM MAY 31st THROUGH SEPTEMBER 15th. DISCOUNT IS SUBJECT TO AVAILABILITY.

Pet Policy: Pets welcome on leash and must be cleaned up after.

DRIFTWOOD RV & FISHING RESORT

24630 Tehama Vina Road

Los Molinos, CA 96055

1(888) 678-1717

[http:// www.driftwood4fun.com](http://www.driftwood4fun.com)

E-Mail: rv4fun@direcway.com

Rates: Normal Rates: \$40.00

Happy Camper Rate: 10% Off - Please call park to verify rates.

Amenities: 35 total RV sites, 18 large grassy sites overlooking river with lots of shade, full hook-ups, 30 amp, pull-thrus, comfort station, laundry, showers and restrooms, phone, fax and internet access available, 2 docks, boat ramp, fish cleaning station, stores and restaurants 1 mile from resort. Located 12 miles south of Red Bluff, 45 miles south of Redding, 15 miles north of Corning and 25 miles west of Chico. Price includes cable TV hook-up.

Directions: Take the Gyle exit from I-5 and drive 7 miles E toward Los Molinos. Turn right at C Street and cross the Sacramento River. Look left for Driftwood sign 200 feet past bridge. CAUTION. Low bridge for motorhomes and 5th wheels. Left turn at bridge will take you to higher clearance, come back up to Driftwood driveway and follow signs to the office. Open May - November

Restrictions: None.

HONEY LAKE CAMPGROUND

PO Box 9

Milford, CA 96121

(530) 253-2508

Rates: Normal Rates: \$35.90

Happy Camper Rate: \$17.95

Amenities: Back door to the Sierras, tent sites, grocery, playground, petting zoo, laundry, LP gas, Dump, walking trails, groups/clubs welcome. Rental accommodations. Nearby ski area, Antelope Lake. Elevation 4385'.

Directions: From Reno, go N 69 miles on 395. From Susanville, go S 21 miles on 395.

Check in: 12:00 Check out: 12:00

50 sites. 30 AMP. Open Year Round

RESTRICTIONS: NONE. RATE IF FOR 2 PEOPLE, EXTRA PERSON \$3.00/DAY EACH. AC IS \$2.00 EXTRA

DURING SUMMER MONTHS.

Pets: Pets on leash. Owner clean up.

Participating Member - This Happy Camper park offers \$50.00 off their monthly rates!

SIERRA TRAILS R.V PARK

21282 Hwy 14

MOJAVE, CALIF 93501

877-994-7979

Rates: Normal Rates: \$26.50

Happy Camper Rate: \$13.25

Amenities: Recreation Room, LG T.V. Cable, Ping Pong Table, Pool Table, swimming pool, Shade Trees, Picnic Tables, Clean Bathrooms and Showers, Cooking Facilities and community Library, also Laundry Facilities.

Directions: Take Hwy 58 to exit 167 Mojave area. When you get to a 4 way stop, go through the intersection. 300 yards make a right at first driveway. Follow signs. From Northbound on Hwy 14, 2 exit Car City Blvd., at end of ramp make right hand turn. Left hand lane turn left on Frontage Rd. 400 yards and see park.

Open Year Round

RESTRICTIONS: NONE ALL CHILDREN MUST BE SUPERVISED BY PARENTS AT ALL TIMES.

Pet Policy: All pets must be kept on leashes at all times. Please supply your own pet bags for your animals waste!

TWIN LAKES RV PARK

46200 Twin Lakes Dr.

Newberry Springs, CA 92365

760-257-3377

Rates: Contact park for current rates.

Amenities: All Lakeside sites, fishing, RV storage, dump station, horseshoes, laundry, showers, and picnic tables.

Sites: 30/50 amp, 10 full hook ups, 10 pull thrus, 10 tent.

Open Year Round

Check in: 2:00pm Check out: 2:00pm

Directions: West I-40, take 1st Newberry Springs exit. Turn left on Ft. Cady. Turn right onto National Trails Hwy, go 3 miles. Turn right onto Newberry Rd. and go 6 miles then turn right into Twin Lakes RV Park. From East I-40, take 1st Newberry Springs/Route 66 Exit, Right to National Trails Hwy. Go 1 1/2 miles and turn left to Newberry Rd. Go 6 miles then turn right into Twin Lakes RV Park. From I-15, take Newberry Springs/Harvard exit, south 5 miles and turn right to riverside. 1/2 mile, left to Newberry Rd., 1/2 mile left to Twin Lakes RV Park.

RESTRICTIONS: MAX. STAY 2 DAYS. (FOR ADDITIONAL NIGHTS \$4.00 EXTRA PER NIGHT). NO RESERVATION NEEDED. ALL SITES ARE ON A FIRST COME FIRST SERVE BASIS. EARLY CHECK IN IS \$1.00 EXTRA PER HOUR. CASH ONLY. RATES ARE BASED ON TWO PEOPLE ONLY \$4.00 EXTRA FOR EACH ADDITIONAL ADULTS AND CHILDREN PER DAY.

Pets: Must be on a leash

Participating Member - This Happy Camper park offers \$50.00 off their monthly rates!

B.J. WALLS

P.O. Box 207

Nice, CA 95464

(707)274-3315

Email: bjwalls2@yahoo.com

Rates: Normal Rates: \$39.50

Happy Camper Rate: \$19.75

Amenities: Restaurant on park, immaculate restrooms with hot showers and excellent laundry facilities, level sites, lots of shade, full hook-ups, boat launch and two piers, 1 mile to super market and post office and casinos. Closest City: Lakeport. 40 sites.

Directions: From I-20, turn S on Hammond Ave. (well-marked), then left on Lakeshore Blvd and continue to resort on left.

Check in: Any Check out: Noon

Open Year Round

Restrictions: None. Space available. \$3.00/night per extra person. Rate includes 2 people. \$1.50/day for AC. Pets: No large dogs.

OLD ORCHARD RV PARK

4490 County Road HH

Orland, CA 95963

(530)865-5335

Rates: Contact park for current rates.

(During summer May 1 - September 30)*

Amenities: Enjoy the calm surroundings of our unique RV park design, carved out of a 9 acre almond and walnut orchard. All pull-thru sites are in a quiet country setting. Sparkling clean bath houses. 52 sites.

Directions: NBound I-5, Exit at Hwy 32. Turn left. Across freeway, first right. Look for big sign. SBound I-5, Exit at Hwy 32.

Open Year Round

Restrictions: None. Electric surcharge is included in Happy Rate.

PALM VIEW RV PARK

22200 River Road

Perris, CA 92370

(951)657-7791

Email: palmviewrv@aol.com

Rates: Normal Rates: \$32.00

Happy Camper Rate: \$16.00

Amenities: Swimming pool (seasonal), horseshoes, volleyball, duck pond, rec hall, playground, basketball, laundry, store, seasonal activities, dump station, full hook-ups. Tents and trailers are welcome. Any size.

Directions: From I-15 exit Hwy 74 (Central Ave), go E 4 miles to River Road, S to park. From I-215, exit Hwy 74 (4th St) W 6 miles to River Road, S 1 mile to park.

45 sites 30 AMP

Check in: Any Check out: 2:00pm

Open Year Round

RESTRICTIONS: NOT VALID HOLIDAYS. PERSONS PER SITE. EXTRA PERSONS \$3.00 EACH.

Pets: Pets on leash. Owner clean up after

RAMONA CANYON RV RESORT

24340 Highway 78

Ramona, CA 92065

1(760)788-3085

www.westernhorizonresorts.com

Rates: Contact park for current rates.

Amenities: 116 total sites, 30 amp, back-in sites, RVs up to 40 ft. Clubhouse, outdoor pool and hot tub, satellite TV, snack bar, hiking trail, playground, and fishing in stocked lake. Planned activities, fishing, hiking, volleyball, basketball, miniature golf, horseshoes, and shuffleboard. Area attractions include Sea Port Village, San Diego Zoo, Del Mar Race Track, Sea World, Pacific Ocean beaches, Anza-Borrego State Park.

Directions: Less than one hour from anywhere in San Diego County, located 5 miles east of Ramona on Hwy 78. (78 is the highway close to Julian.)

Open Year Round

Restrictions: Happy Rate is valid for 3 nights.

Pet Policy: No Pets in rental units.

BEAR MOUNTAIN RV RESORT & CAMPGROUND

14216 Bear Mountain Road

Redding, CA 96003

(503)275-4728

<http://www.campshasta.com>

Rates: Normal Rates: \$18.00, \$26.00

Happy Camper Rate: \$9.00, \$13.00

Amenities: RVs up to 40', 30 amp. Gravel and natural terrain. Pool (seasonal), coin-op showers, an old-fashioned Mom and Pop operated campground for individuals, couples and single family units (no groups, please). A very quiet retreat, away from train and highway noise. FYI no TV hookup or cell phone reception.

Directions: Exit I-5 at #682. Go E 3.5 miles. Turn right on Bear Mountain Rd. Go 3.5 miles.

Open Year Round

Restrictions: Call for availability. Due to security gates NO check in after 9:30 pm. \$20.00 deposit for gate access card. Rate is for 2 adults, 2 children under 12 free, additional children \$2.00 per night each. Two adults per site. Exceptions can be made for senior members of your family. \$2.00 A/C or electric heat.

LAZY DOUBLE "B" CAMPGROUND & RV PARK

1/8 Mile East of Salyer Hwy 299

P.O. Box 527

Salyer, CA 95563

(530)629-2156

Rates: Contact park for current rates.

Amenities: Trinity River, Trinity Alps whitewater rafting, bigfoot tours, fishing, golfing, playground, laundry room, hot showers, pavilion. Nearest Cities: Eureka, Redding. 31 sites.

Directions: On Hwy 299 halfway between Eureka and Redding. 1/8 mile East of Salyer, California.

Check in: Any Check out: 1pm

Open Year Round

Restrictions: None.

Pets: On leash by state law.

SONOMA COUNTY FAIRGROUNDS RV PARK

1500 Aston Ave

Santa Rosa, CA 95404

707-293-8410

<http://www.sonomacountyfair.com/>

E-mail: julie@sonomacountyfair.com

Rates: Normal Rates: \$25.00, \$30.00

Happy Camper Rate: \$12.50, \$15.00

Amenities: 20/30/50 amp-water-sewer-dump station, Center of Wine Country, 150+ wineries for wine tasting and wine purchasing, 20 minutes to Redwoods & Russian River, 40 minutes to Sonoma Coast, 20 miles to Historic Sonoma, 52 miles to San Francisco.

Directions: Park is behind the Sonoma County Fairgrounds. The Fairgrounds is located in Santa Rosa, CA. Take Hwy 101 to Santa Rosa. Exit 101 onto Hwy 12, Ebound, towards Sonoma. Exit Hwy 12 at the Downtown exit. Upon reaching the surface street, Bennett Valley Road, you will come to a stop light; just in front of you on your right will be the Sonoma County Fairgrounds.

164 sites

72" feet deep all pull thrus.

Open Year Round

RESTRICTIONS: 7 DAY MAX STAY. HAPPY RATE IS VALID FOR 3 DAYS ONLY.

Pet Policy: Pets on leash at all times.

STAFFORD RV PARK

385 North Road

Scotia, CA 95565

(707) 764-3416

Email: info@staffordrvpark.com

www.staffordrvpark.com

Rates: Normal Rates: \$35.00,
Happy Camper Rate: \$17.50

Amenities: Laundry, playground, plenty of area attractions. 75 sites. 30 AMP, 50 AMP. Nearest Cities: Urica, Santa Rosa.

Directions: From Hwy 101 N, Exit at Stafford Rd., turn left at stop sign, then turn left on Stafford, turn right on North Rd.

Check in: 12:00 Check out: 11:00

Open Year Round

Restrictions: 2 night minimum. 10% off first night, second night at 50% off. Can stay longer with every second day at full price.

Pets: Pets on leash. Owner clean up after.

STONE LAGOON CAMPGROUND & RV PARK

265 Redwood Trails Circle

Trinidad, CA 95570

(916)367-9799

<http://www.rv4fun.com/>

Email: redwoodtrail@gotsky.com

Rates: Contact park for current rates.

Amenities: RVs up to 45', full hook-ups w/ 30/50 amp, arcade, museum, store, propane, horseback riding, fishing, elk viewing, and beachcombing.

Directions: Hwy 101 - 14 miles N of Trinidad exit 6 miles S of Orick at Stone Lagoon. Look for little red school house and Elk Viewing sign.

Nearest City: Orick.

59 sites

Open Year Round

RESTRICTIONS: RATE IS FOR 4 PEOPLE. DISCOUNT AVAILABLE FIRST NIGHT ONLY. \$1.00 EXTRA PER NIGHT FOR 50 AMP.

Pets: \$1.00 per night per dog.

Kelly's Family Kampground And RV Park

Brief Description: A quiet Kampground with 48 total RV sites and 30 tent sites. Can accommodate RVs 36'- 40'.

Address: 8220 Scotts Valley Road

City: Upper Lake

State Or Country: CA

Zip: 95485

Park Phone Number: 1-707-263-5754

Amenities

- 20 Amp Service
- 30 Amp Service
- BBQ
- Basketball
- Dump Station

Normal Rate: \$25.00

Happy Camper Rate: \$12.50

Rate Notes: \$7.00 ELECTRIC SURCHARGE. RATE IS FOR 2 PEOPLE, EXTRA PERSON IS \$6.00 EACH. KIDS UNDER 12 IS \$3.00 EXTRA. DUMP STATION IS \$6.00.

Directions: From San Francisco Golden Gate Bridge: N on Hwy 101. Go 85 miles to Ukiah to Hwy 20. Go east 13 miles to Scott's Valley Road. Turn right. Go 1 1/2 miles to park. I-5 at Williams, go W on 20, 65 miles to Scott's Valley Road.

Restrictions: Open around the 1st of April, and close October 31st.

Pet Policy: Dogs are welcome at a extra charge of \$2.00.

RV Sites: 48

Tent Sites: 30

- Fire Rings
- Hiking
- Horseshoes
- Laundry Facilities
- Picnic Area
- Restrooms
- Showers
- Store
- Volleyball
- Water

SLEEPY HOLLOW RV PARK

30661 N. Hwy 101

Willits, CA 95490

(707)459-0613

Email: sleepy_hollow@hughes.net

Rates: Normal Rates: \$25.00,

Happy Camper Rate: \$12.50

Amenities: 18 total RV sites, can accommodate any size RV, long pull-thrus, 30 amps, BBQ's, hot showers, pond, and small recreation room.

Directions: 8 1/2 miles north of Willits at the corner of U.S. 101 and Shimmins Ridge Rd. exit.

RESTRICTIONS: TENTS AND TENT TRAILERS ARE WELCOME. HAPPY RATE ACCEPTED YEAR ROUND. RESERVATIONS MAY BE MADE WITH CHECK OR MONEY ORDERS ONLY. NO CREDIT CARDS ACCEPTED. RATES ARE FOR 2 PEOPLE, \$2.00 FOR EACH ADDITIONAL PERSON.

Pet Policy: Pets are welcome at no charge. Pets must be on a leash and cleaned up after at all times.

Canada RV Parks and Canada Campgrounds

Alberta

Stoney Nakoda Resort & Casino

Brief Description: Stoney Nakoda Resort & Casino is your BaseCamp of the Rockies. Situated at the junction of highways 1 & 40 we're only 15 minutes East of Canmore and 35 minutes West of Calgary.

Address: PO Box 1500

City: Morley

State Or Country: CA

Zip: T0L 1N0

Park Phone Number: 403-881-2830

Check in time: 4pm

Check out time: 11am

Park Email: info@stoneynakodaresort.com

Park Web Address: <http://www.stoneynakodaresort.com>

Normal Rate: \$0.00

Happy Camper Rate: \$0.00

Rate Notes: Complimentary overnight RV parking available in large well lit parking lot. Multiple nights are also available.

Open Hours: 24 Hours

Offers Long Term Discount: Yes

Nearest Cities: Canmore, Calgary, Banff

Directions: West of Calgary on highway 1 at the junction of highway 40. East of Canmore/Banff at the junction of highway 1 and 40.

Pet Policy: Pets allowed

Amenities

- Credit Cards
- Game Room
- Golf
- Handicap Access
- Hiking
- Laundry Facilities
- Pets Welcome
- Restaurant
- Restrooms
- Security
- Store

GREAT CANADIAN BARN DANCE & RV RESORT

Box 163

Hill Spring, Alberta T0K1E0

(403)626-3407

www.greatcanadianbardance.com

Email: barndance@telus.net

Regular Rate:\$28.00 , \$28.00

Happy Camper Rate:\$14.00 , \$19.00

Amenities: New sister park coming soon! Bed & breakfast, level sites, overlooking lake and Rocky Mountains, modern bathrooms, hot showers, picnic tables, horseshoes, paddleboats, playground, indoor pool, sports field. Live music barn dances and dinners every weekend! 60 sites.

Directions: From Calgary - 90 miles S on Hwy 2, 1/2 mile W on Hwy 3. 18 miles S on Hwy 810 and 5 miles W on Hwy 505 and 1 1/2 miles N on Wynder (gravel) road.

Open May - October

Restrictions: No sewer sites. Happy Camper rate available Sunday - Thursday. Discount not available on weekends, but ask about reduced rates if attending dance and dinner!

Participating Member - This Happy Camper park offers \$50.00 off their monthly rates!

COVERED WAGON RV PARK

234 West 5th Avenue South

Margrath, Alberta T0K1J0

(403)758-3572

Rates: Contact park for current rates.

Amenities: Dump station, laundry, firewood, playground, collection of horse drawn equipment, nature trail, fishing, horseshoes, indoor pool, rec hall, modem friendly. RVs up to 60'. 50 sites.

Directions: From JCT Hwy 5 and SR 62 to 2nd Avenue South, go West 1 block to 2nd Street West, go S 3 blocks to 5th Avenue South, go W 1/2 block. Entrance on left.

Open April - October 31

Restrictions: None. Payment in U.S. funds only.

Pets: No information.

EIGHT FLAGS CAMPGROUND

Hwy 4/ po box 270

Milk River, AB T0K 1M0

1(403) 421-0200

[http:// www.milkriver.ca](http://www.milkriver.ca)

Email: main@milkriver.ca

Rates: Contact park for current rates.

Amenities: 40 total RV sites, 11 power & water sites, 8 water & sewer sites, 21 dry sites, 30 amp service, pull-through sites, sewer dump. Wash rooms, fire pits (free wood), teepee rentals. Golf course next to the campground and river on the other side. If you stay in the campground you can golf for a dollar a hole. Town in walking distance, travel information across the river, canoes rental, tent area. Located 50 miles from Lethbridge, A.B. Canada and 120 miles from Great Falls, MT USA.

Directions: From Montana, USA border to the campground is 12 miles north in to Alberta, Canada.

Open Year Round

Restrictions: Discount not valid July through August. Happy Rate is valid for one night. Power only in the winter.

*Electric/Water/Sewer: \$20.00, Happy Rate \$10.00. Electric/Water: \$15.00, Happy Rate \$7.50. Dry: \$12.00, Happy Rate \$6.00.

EAGLE LAKE RV RESORT

Box 50 - Site 1 - RR 1

Strathmore, Alberta T1P1J6

(403)934-4283

www.eaglelakervresort.com

Rates: Contact park for current rates.

Amenities: Beach, boat launch, walleye fishing, store, recreation facilities, security, little farm with feeding program, fire pits, dump station, modem, RVs any size. 113 sites.

Directions: From Calgary, go E on #1 Hwy (TCH) to Strathmore; from lights, continue E 7km. Turn S at road sign. 6 km to park.

Check in: 3-9pm Check out: 2pm

Open May 4 - September 10~

Restrictions: No sewer sites. Blackout all Canadian long weekends and first two weeks in July. Rate is for 2 adults and their children under 18. \$2.00/additional adult. First night only, Sun - Thurs, with 2 night stay. Extra charge for boats.

Pets: Extra charge for dogs.

Participating Member - This Happy Camper park offers \$50.00 off their monthly rates!

Canada RV Parks and Canada Campgrounds

British Columbia

Christina Lake Village

Brief Description: Voted "BC's Favourite Lake", Christina Lake is famous for its clean, clear water, warmth and beauty. Known as "One of the Best Family Vacation Destinations" Christina Lake is a Trans Canada Trail Community with 4 trail heads, The Warmest Tree Lined Lake in Canada and a welcoming friendly atmosphere. Christina Lake Village is a 10 Acre Family Friendly Resort Located on Highway 3. Home to a variety of comfortable accommodation choices, a licensed family restaurant, grocery store, spa, Laundromat, fire pits, a seasonal pool and plenty of grassy space for you and your groups enjoyment. Free access to the seasonal outdoor pool and recreation room is provided to all guests of Christina Lake Village. Parking is free at the motel. The Village is a short walk to Christina Lake Provincial Park and Beach home to 350 metres of gradual entry Sandy Beach. Christina Lake Golf Club provides discounted green fees to motel guests and is a 5 minute drive away. Serenity Wellness Centre and Spa offers services to guests of Christina Lake Village Knights Inn and is located on the property. The USA/Canada border is 6 kms away. With all this and fabulous trails for hiking, biking and ATVing so near Christina Lake Village is your Vacation Station

Address: 19 West Lake Drive

City: Christina Lake

State Or Country: CA

Zip: V0H 1h0

Park Phone Number: 1-866-460-9447

Check in time: 3:00pm

Check out time: 11:00am

Park Email: stay@christinalakevillage.com

Park Web Address: <http://www.christinalakevillage.com>

Normal Rate: \$40.00

Happy Camper Rate: \$20.00

Rate Notes: No other discounts apply. Some listed amenities are close by. On-Site in ground Seasonal Pool.

Open Hours: 8 am - 11pm

Offers Long Term Discount: No

Nearest Cities: Grand Forks, B.C.

Directions: 22 kilometers east of Grand Forks on Hwy 3. Or 5 kms north from the Cascade Laurier crossing then left on Hwy 3. Left on West Lake drive and Left again on to the property.

Pet Policy: Must be on leash when outside of unit and owners are responsible for cleaning up after their pets.

RV Sites: 48

Tent Sites: 7

Amenities

- 15 Amp Service
- 30 Amp Service
- ATV
- Basketball
- Biking
- Canoeing
- Chapel Service
- Credit Cards
- Dump Station
- Fire Rings
- Fishing
- Game Room
- Gas
- Golf
- Hiking
- Ice
- Laundry Facilities
- Partial Hookups
- Pets Welcome
- Playground
- Recycling
- Restaurant
- Restrooms
- Showers
- Store
- Tennis Courts
- Tent Camping
- Volleyball
- Water
- WiFi Access

LITTLE ROCK RV PARK

854 S. Island Hwy

Campbell River, BC V9W1A8

www.img.ca/littlerock

Rates: Contact park for current rates.

Amenities: 21 sites. Showers, laundry, telephone, guide service, eco-tours, seawalk, boat launch, ocean view. RVs up to 40 ft.

Directions: 2.5 miles from Campbell River.

Restrictions: Maximum days at Happy Rate is 7 days.

Pets: No information.

GOLD TRAIL RV PARK

1640 Cariboo Hwy N.

Clinton, BC V0K1K0

(250)459-2638

E-mail: goldtrailrvpark@telus.net

Regular Rate:\$29.00

Happy Camper Rate:\$14.50

Amenities: 57 sites, extra large pull thrus, 30 amp, water, sewers, hot showers, sani-dump, laundromat, restaurant in town. BBQ buffet every night from \$9.99 all you can eat.

Directions: Hwy 97 N. (The Gold Rush Trail Hwy to Alaska) north end of Clinton, in the village.

Open Year Round

Restrictions: None.

Pet Policy: Pets welcome on leash.

CRYSTAL SPRINGS HISTORICAL RESORT

RR #1

Lac La Hache, BC V0K1T0

(250)396-4497

Rates: Contact park for current rates.

Amenities: Game room, playground, store with souvenirs and crafts, public boat launch and rentals, beach adjacent, group area, camp fires, charters to inland lakes available. 57 sites.

Directions: Go right on Hwy 97 about 8 miles N of Lac La Hache. Park is on left - not visible from road, but store and office are.

Open April 1 - October 1

Restrictions: None. Boat rentals - extra charge. \$2.00/AC. Rate is for 2 people.

WHISPERING PINES TENT & RV PARK

RR #1, Site 3, Comp 2

Mara, British Columbia V0E2K0

(250)838-6775

Rates: Contact park for current rates.

Amenities: RVs up to 44', 2 pools, heated pool, tractor rides, free showers, laundry, grocery store, mini golf, volleyball, horseshoes. Nearest Cities: Vernon, Sicamous. 160 sites.

Directions: Off Hwy 97A, 20 miles from Salmon Arm and 9 miles from Sicamous.

Restrictions: Canadian currency for rates. Discount not valid July and August.

Pets: Pets welcome on leash.

KINNIKINNICK CAMPGROUND & RV PARK

333 Skeena Drive (Box 1107)

Port Edward, BC V0V1G0

<http://www.kinnikcamp.com>

E-Mail: rvpark@citytel.net

Regular Rate:\$28.00

Happy Camper Rate:\$14.00

Amenities: Free hot showers, flush toilets, Laundry, firewood, full hook ups (power, water, sewer), 5 minute walk to ocean.

Directions: From Ferry Terminal: Follow the main (only) road into Prince Rupert. At first stop sign (3rd Avenue), turn right (flashing light at that corner). Go to second set of lights (McBride Street), turn right. Follow McBride St., which becomes Highway 16. Go 6 miles. (10 km) Go over bridge. Follow sign to Port Edward and continue approx. 2 miles (3 km). You will see a well-lit sign on your right for Skeena Cellulose and Brad's Drive-in on your left. Campground is first left after Brad's Drive in. Turn into the campground, point your vehicle towards the left-hand fork of the campground "loop." Come upstairs to our office for check-in. Coming from the East (i.e. from Prince George): Turn left at the Port Edward exit, off of Hwy 16 (approx. 6 miles or 10 km before Prince Rupert), Follow directions 4 - 5 above.

Restrictions: Happy Rate is valid for the first night only, then regular price.

Pet Policy: Pets must be on a leash at all times.

SOUTHPARK RV PARK

9180 Cariboo Hwy #97

Prince George, BC V2N 6E2

1(877) 963-7275

<http://www.southparkrv.com>

Regular Rate:\$39.50

Happy Camper Rate:\$19.75

Amenities:50 total RV sites, can accommodate any size RV, power, water, sewer, laundry facility, cable TV (satellite), wireless internet or dial-up, gas/diesel discount coupons, dog walk. Located 5 miles from downtown Prince George.

Directions:Located on Highway 97, 1/2 mile south of the southern boundaries of Prince George.

Restrictions:

Happy Rate is valid September 15 through April 30. Discount is valid for a maximum of 5 days. Happy Rate is valid on a space availability basis. Happy Rate is valid for daily rates only. *Rates are in Canadian currency.

SUMMIT RIVER LODGE AND CAMPSITES

19345 Hwy 5

Valemount, BC V0E2Z0

(250)566-9936

www.bbcanada.com/summitriver

Email: summitriver@telus.net

Rates: Contact park for current rates.

Amenities: Natural campsites along the river bank, some with 15 amp power, wireless high speed internet, close to the lodge, free showers, spectacular view, walking trail to bird and wildlife viewing area.

Directions: From Vancouver, on the way to Jasper, AB, take Hwy 5 exit, follow Coquahalla Hwy to Kamloops. Take exit to Jasper. Location is 23 km before Valemount, look for sign 27 km to Valemount, then, after 4 km, sign reading Lodging and Camping Summit River Lodge. Left into driveway.

Open May - November

Restrictions: None.

Pets: Pets allowed.

Canada RV Parks and Canada Campgrounds

New Brunswick

COZY LITTLE RIVER

380 CH Marquant

Aldouane, NB E4W5G3

(506)523-5678

Rates: Contact park for current rates.

Amenities: Mini playground, bath houses, on-site manager, excellent service, little river across street, very quiet and secluded, mini store, fire pit for cookouts, 15 min drive to Kouchibuquac National Park, 5min drive to local town, large play ground, portable dumping station.. 23 sites.

Directions: Exit 64 off Hwy 11. Take Marquant Rd, off Service Rd #134.

Check in: 8am - 11pm Check out: 1pm

Open June 15 - October 15

Restrictions: . Stay 6 days, get 7th day FREE.

BARTIBOG CAMPGROUND & CABINS

66 Church Road

Bartibog Bridge, NB E1V7H3

(506)773-9311

Rates: Contact park for current rates.

Amenities: Any size RV, laundry, hot showers, pool, grass and crushed stone sites, cabins, canoe rentals, sandy beach, horseshoes, playground, located on Bartibog River. Nearest City: Miramichi City. 50 sites.

Directions: From Miramichi City: Hwy 11 N to Bartibog Bridge. From Bathurst: Hwy 8 S to Bartibog (2 hours). From Monoton: Hwy 11 N to Miramichi City, then continue N to Bartibog Bridge.

Open Year Round

Restrictions: None. \$2.00 electric fee.

Pets: Pets on leash.

CAMPING BY THE BAY

55 Black Point Road

Black Point, NB E8G1P8

(506)237-5291

Regular Rate:\$25.00

Happy Camper Rate:\$12.50

Amenities: Beach swimming, canoeing, windsurfing, showers, laundry, walking trails, dump, bicycling, fishing and boating. 26 sites. 8 tent sites.

Directions: From Hwy 11 take the Nash Creek exit to Route 134 - follow signs. Park is on Route 134.

Open June - September

Restrictions: Discount not available in July. No credit cards.

Pets: No information.

ALL NIGHT ALL DAY CAMPING

1008 N. Black River Road

Black River Bridge, NB E1N5S4

(506)776-6252

Rates: Contact park for current rates.

Amenities: Dump station, tenting, hot showers, pay phone, swimming pool, fire pit and wood, walking trails, bed and breakfast. 15 sites.

Directions: From Route 11 or Route 117, turn E from Route 11 on N. Route 117, turn W on North Black River Road.

Open May 15 - September 30

Restrictions: Major holiday weekends excluded from discounts.

Pets: No information.

SILVER SANDS FAMILY CAMPGROUND & RV PARK

64 Camp Road

Cap Pele, NB E4N2W2

(506)577-6771

Regular Rate:\$44.00

Happy Camper Rate:\$22.00

Amenities: Ocean front sites available (\$40.00), swimming, horseshoes, washrooms, playground, hot showers, flush toilets, laundry facilities, sandy beaches, grocery store nearby, fire pits, wood and ice, dump station. 100+ sites.

Directions: Down 15 to int. 53 - 12 km to park. Open May 15 - Sep 30

Restrictions: Discount not valid on holidays or weekends unless approved by management. Please call ahead. Cash only. Extra guests \$5.00 Ocean front lots not available at discounted rates.

Participating Member - This Happy Camper park offers \$50.00 off their monthly rates!

CAMPING & MOTEL COLIBRI

C.P. 5526 on Rt. 11

Caraquet, NB E1W1B7

(506)727-2222

www.sn2000.nb.ca/comp/colibri

Regular Rate:\$48.00

Happy Camper Rate:\$24.00

Amenities: 30 amp service, tent sites, grocery, showers, toilets, laundromat, fireplaces, mini pool, pool, water slides, playground, shelter, sports, social activities, fishing, beaches, golf and much more. 300 sites.

Directions: On Route 11, 3 km between Caraquet and the Historic Acadian Village.

Restrictions: Discount not available on holidays, weekends or during July and August unless approved by management. Call ahead. Cash only.

Pets: Pets on leash.

CAMPING CARAQUET

619 Boulevard St. Pierre

Caraquet, NB E1W1A2

(506)727-3610

Rates: Contact park for current rates.

Amenities: Restrooms, showers, laundry, groceries, fire wood, ocean swimming, horseshoes, playground and rec field. 120 sites.

Directions: From Shippagan Tracadie, N 34km (22.08 miles) on Route 11 to Caraquet (through town), follow signs.

Open June - September

Restrictions: Discount not available July 10 - August 17.

Pets: No information.

ESCUMINAC BEACH AND FAMILY PARK

301 Escuminac Point Road

Escuminac, NB E9A1P3

(506)228-4532

Rates: Contact park for current rates.

Amenities: Peaceful park with all facilities and sandy beach with warmest saltwater in NB. Gazebo and picnic tables in park and on beach. Famous lighthouse within walking distance; you can see fragments of a forest dating back 4300 years.

Directions: Distance from Miramichi City, NB is 50km/30 miles on Route 17 to Baie Ste Anne/Escuminac and 1km past Escuminac wharf on left.

Check in: 6pm Check out: 1pm

Open May 15 - October 14

Restrictions:

MOTEL BAIE DES CHALEURS

480 Rue Acadie (Road #11)

Grande-anse, NB E8N1E4

(506)732-2948

Rates: Contact park for current rates.

(U.S. funds)

Amenities: Right by the sea! Pool, beachfront, fish market nearby. 24 sites.

Directions: On Road #11, 30 miles SE from Bethurst, NB. 7km from Acadian Village.

Seasonal

Restrictions: Discount not available July 1 - July 18.

Pets: No Information

COSY CABINS MOTEL & CAMPGROUND

540 Route 103

Lower Woodstock, NB E7M4A4

(888)923-9009

www.cozycabins.ca

Regular Rate:\$30.00

Happy Camper Rate:\$15.00

Amenities: Waterfront campground, 16 total sites, 12 pull-thrus (35 x 70). New restrooms, tent sites, phone/modem hook-up in office. All full hook-ups with 20/30/50 amp service, any size RV, satellite friendly, big rig friendly. Motel has small convenience store, lounge with ATM and Chinese restaurant on premises. Frederickton, NB (55 miles) and Bangor, Maine.

Directions: From Fredericton, NB, Route 2 W to Exit 191 right turn on Beardsley Road 1.5 km to Route 165, turn left campground is on right (Mercer Lane) From Edmundston NB, Route 2 E to Exit 191, right turn on Beardsley Rd. 1.5 km to Route 165, turn left, campground is on right (Mercer Lane). From Bango ME, 95 N to Route 2 E (toward Fredericton, NB). Take exit 191, turn right on Beardsley Rd 1.5 k to Route 165, turn left, campground is on right

Open April - November

Restrictions: Happy Rate not valid holiday wkends and special events unless approved by mgmt. Credit cards not accepted with discounts (ATM on site). Rates do not include tax (refund at US border for returning US visitors) or \$2.00 for electric AC/heat.

Participating Member - This Happy Camper park offers \$50.00 off their monthly rates!

WISHING STAR CAMPING

218 Main St.

Shediac, NB E4P2E1

1(506)532-6786

<http://www.wishingstar.ca>

E-Mail: info@etoilefilante.ca

Rates: Contact park for current rates.

Amenities:

120 service sites, water, sewer, electricity, cable, Dumping station, Washrooms, Laundromat, Public Telephone, Ice, Playground, Cable TV, Wireless Internet (Wi-Fi), Recreation Hall, Satalite Friendly Park.

Directions:

From Hwy 15, exit 31B, exit 1 on Route 133 to 218 Main Street.

From Hwy 11, exit 2A Route 134, right on 133 left on Main Street 218.

Restrictions: From July 1 2006 to August 20th 2006, cannot host.

Pet Policy: All pets must be on leash and cleaned up after.

MOHAWK CAMPING

6249 Rte 105

Waterborough, NB E4C 2Y5

1(506) 362-5250

[http:// www.mohawkcamping.com](http://www.mohawkcamping.com)

Email: info@mohawkcamping.com

Rates: Contact park for current rates.

Amenities:

Situation on beautiful Grand Lake. 75 total RV sites, 2- & 3-way hookups, 20 amp service, dump station, swimming, boating, canteen, laundry and showers. Located 30 miles from Sussex, 45 miles from Fredericton and Moncton.

Directions: Going west: take Exit 365 at Coles Island, and turn right onto Hwy. 10. Go 8km (5 miles) on Hwy. 10, and continue on Hwy 105 for 6.5 km (4 miles). Mohawk Camping is located on your right. Look for the large sign. Going east: take Exit 347 at Mill Cove, and turn left onto Hwy. 105. Go 7km (4.5 miles), and Mohawk Camping is located on your left. Look for the large sign.

Restrictions:

Happy Rate is not valid on holidays and weekends unless approved by management. Please call ahead for prior approval, if availability. Credit cards not accepted with discount. Cannot be combined with other

Canada RV Parks and Canada Campgrounds

Nova Scotia

Bridgetown Family Camping

Brief Description: Formerly Annapolis River Campground, we are situated between the Annapolis River and a hiking trail. We offer tent, rv, trailer sites and pull thrus. We also have cabins.

Address: 56 Queen Street

City: Bridgetown

State Or Country: CA

Zip: B0S 1C0

Park Phone Number: 902-349-6222

Check in time: 3pm

Check out time: noon

Park Email: bridgetowncamping@gmail.com

Park Web Address: <http://www.bridgetownfamilycamping.ca>

Normal Rate: 30-50

Happy Camper Rate: 15% off

Rate Notes: Receive 15% discount on total stay.

Open Hours: 7am-12am

Offers Long Term Discount: Yes

Nearest Cities: Halifax

Directions: Off of Hwy. 101 take Exit 20 or 21 to Bridgetown, turn at RBC this is Queen Street, we are just at the bridge. Off Hwy.1, turn down Queen Street at RBC, we are at the bridge, right in town.

Pet Policy: pick up after your pet

RV Sites: 50

Tent Sites: 20

Amenities

- 15 Amp Service
- 20 Amp Service
- 30 Amp Service
- 50 Amp Service
- Boating
- Canoeing
- Chapel Service
- Dump Station
- Fire Rings
- Fishing
- Full Hookups
- Game Room
- Horseshoes
- Laundry Facilities
- Pets Welcome
- Picnic Area
- Playground
- Propane
- Pull-Thrus
- Recycling
- Restrooms
- Security
- Sewer
- Showers
- Shuffleboard
- Tent Camping
- Water
- WiFi Access

GATEWAY PARKLANDS

1402 Fort Lawrence Rd.

Amherst, NS B4H452

(902)667-1106

(902)694-4492

Regular Rate:\$36.00

Happy Camper Rate:\$18.00

Amenities: Washrooms, free hot showers, laundry, picnic tables, camp store, ice and fire wood, dump, horseshoes, playground, open areas for group activities, flea market. 102 sites. Under new management, new owners.

Directions: Ebound: Take Exit 1A off Hwy 104, then left for about 300 yards along Fort Lawrence Road.
Wbound: Take Exit 1 off Hwy 104, then right about 300 yards along Fort Lawrence Road.

Open May - October 31

Restrictions: No credit cards. 2 nights maximum at discount, 20% off regular rate for additional stay after 2 nights.

Pets: Pets allowed on leash.

KLAHANIE KAMPING

Box 190 1198 Victoria Road

Aylesford, NS B0P 1C0

1(888) 765-8857

[http:// www.klahaniekamping.com](http://www.klahaniekamping.com)

Email: klahaniekamping@av.eastlink.ca

Regular Rate:\$31.00 , \$34.00

Happy Camper Rate:\$15.50 , \$17.00

Amenities:

Natural park like setting with shaded and unshaded sites, central location in beautiful Annapolis Valley, 150 total sites, full and partial hookup sites, 30 amps service, picnic tables & firepits at all sites, 120 acres, 2 dump stations, restrooms, hot showers, laundry facilities, firewood, ice, two pools, fishing pond, 5-acre pond, tenting, canteen, recreation hall, outdoor play equipment throughout park, wagon rides on weekends, BBQ shelter, walking & bike trails, paddleboats, canoe and row boat rentals. Nearby: shopping, theatres, churches and golf. Located 400 yds. south of Aylesford.

Directions: 400 yards south of the Hwy. #1. at the Aylesford intersection or Exit #16 on Hwy. 101

Restrictions:

Happy Rate is not valid Friday, Saturday and Sunday nights, and during holidays. Happy Rate is valid for 3

DIAMOND SHORES

Hwy 2

Five Islands, NS B0M1N0

(902)254-2903

Email: fundy456@aol.com

Rates: Contact park for current rates.

Amenities: Clamming, ocean swimming, fishing, campsites on the Bay of Fundy. Nearest city: Parrsboro.

Directions: On Hwy 2 between Parrsboro and Truro, Nova Scotia.

Open May 15 - September

Restrictions: Sunday - Thursday night only. On long weekends, valid Monday - Thursday nights only.

Pets: Must be on leash. Clean up after

RAYPORT CAMPGROUND

RR #2

Mahone Bay, NS B0J2E0

(902)627-2678

Regular Rate:\$31.00

Happy Camper Rate:\$15.50

Amenities: Cable tv, pool, playground, shaded sites on the banks of Martin's River, dump station and seasonal sites available. 70 sites.

Directions: From JCT Hwy 103 (Exit 10) and Hwy 3, go 3.2km (2 miles) E on Hwy 3, then .8km (1/2 mile) N. Entrance at end.

Open May - October

Restrictions: Discount not available July and August. No weekends or holidays. 50 amp at extra charge.

PINE HILLS CAMPGROUND

1744 103 Hwy

Sable River, NS B0T1V0

(902)656-3400

Rates: Contact park for current rates.

Amenities: Restrooms, grass sites, fire wood, showers, freshwater fishing on Sable River, swimming, recreation field. 16 sites.

Directions: From town, E 15 miles on Hwy 103

Open May - October

Restrictions: None.

Pets: No information.

WIDE OPEN WILDERNESS FAMILY CAMPGROUND

11129 Hwy 215 Urbania

Shubenacadie, Nova Scotia B0N2H0

(902)261-2228

<http://www.wowcamping.com>

E-mail: wowcamping@yahoo.com

Rates: Contact park for current rates.

Amenities: We have fully serviced double size lots, right down to wilderness camping. Everything you are looking for in a park. Planned weekend events, wagon rides to our tidal bore lookoff to view the awesome Shubenacadie bore and the brave rafters that follow it! Too much to list.

Directions: From New Brunswick, exit at 102 Hwy first exit into Truro, head towards Maitland on the 236 it will bring you to a stop sign, turn left towards Shubenacadie on the 215. We are 3.5 km away.

From Halifax, take exit 10, turn left. We are 16.2km away.

Seasonal

Restrictions: Booking for Monday through Thursday.

Pet Policy: Dogs allowed on leash and they must be cleaned up after.

Canada RV Parks and Canada Campgrounds

Ontario

RIVER BEND PARK

P.O. Box 1324

Bancroft, ON K0L1C0

(613)332-1502

www.riverbend.ca

E-mail: riverbend@aryntel.net

Regular Rate:\$28.00

Happy Camper Rate:\$14.00

Amenities: Cabins and campsites, large lots along the banks of the York River. 42 sites.

Directions: Located on the shore of the York River in the town of Bancroft, Ontario.

Open May - October 30

Check in: 2pm Check out: 2pm

Restrictions: None.

Pets: No information

Participating Member - This Happy Camper park offers \$50.00 off their monthly rates!

CASTLETON HILLS RV PARK

RR#1, Site 4, Box 39

Castleton, ON K0K1M0

www.castletonhills.com

Email: info@castletonhills.com

Rates: Contact park for current rates.

Amenities: RVs up to 40', dump station, 2 sandy beaches, playground, mini golf, volleyball, horseshoes, laundry, store, rec hall, free showers, planned weekend activities.

Directions: Hwy 401 Exit 497. Turn N on Cty Rd 25/22. Travel 10km to park.

Seasonal

Restrictions: During July and August, discount Friday and Saturday nights only after 6pm. Space available otherwise.

Pets: Pets welcome.

Participating Member - This Happy Camper park offers \$50.00 off their monthly rates!

SHERWOOD PARK CAMPGROUND

RR#2

Cloyne, ON K0H1K0

(613)336-8844

Rates: Contact park for current rates.

Amenities: A family-oriented park, mini golf, volleyball, horseshoes, pool table, riding stables nearby, flush toilets, laundry and showers.

Directions: Take Hwy 41 to Hwy 506. Hwy 506, 7km E of Hwy 41.

Open May - October

Restrictions: Major holiday weekends excluded from discount.

Pets: No information.

RUSTON FAMILY CAMPGROUND & RV RESORT

RR 2 Grand Bend

Grand Valley, ON N0M1T0

(519)253-2424

Rates: Contact park for current rates.

Amenities: Rec hall, game room, 3 swimming pools, wading pool, basketball, sports courts, store with limited groceries, RV supplies, LP gas and many more activities. 234 sites.

Directions: From JCT Hwy #81 and Hwy 21, go 6.4km/4 miles S on Hwy 21. Entrance to resort is on left.

Check in: Noon Check out: Noon

Open May 1 - October 1

Restrictions: Canadian residents pay Canadian currency, Americans pay US funds.

BLAIRTON TRAILER PARK

RR #3

Havelock, ON K0L1Z0

(877)572-6583

Email: linalaton@aol.com

Regular Rate:\$30.00

Happy Camper Rate:\$15.00

Amenities: Restrooms, showers, public phone, laundry, limited groceries and RV supplies, fire wood, swimming, freshwater fishing, tackle, boat ramp, pool, shuffleboard, horseshoes, rec hall and playground. 140 sites.

Directions: From JCT Hwy 7/Blairton Road, go N 1/2 mile on Blairton Road (left).

Open May - October

Restrictions: None.

Pets: No information.

Participating Member - This Happy Camper park offers \$50.00 off their monthly rates!

RED SETTER RESORT

Rr#3

Havelock, ON K0L 1Z0

1(705) 778-3096

Regular Rate:\$36.00

Happy Camper Rate:\$18.00

Amenities:100 total RV sites. Comfort station, pool, recreation hall with TV & VCR, games, and planned activities. bingo, darts, euchre etc. Store, boat and motor rental, dump station, boat launch, docking facilities, ice & bait, telephone, full hookup sites, central showers, fishing, boating, hiking, playground, picnic tables, firewood, 8 housekeeping cottages.

Directions:From Havelock, travel south to Trent River village, east on Trent River Road. Watch for sign.

Restrictions:

Happy Rate is not valid on holidays or weekends unless approved by management. Please call prior to arrival. Happy Rate cannot be combined with any other discounts. Credit cards are not accepted with Happy Rate discount.

Pet Policy: Pets must be on leash. Please, no pets in cottages.

RIDEAU ACRES CAMPING RESORT

1014 Cunningham Road

Kingston, ON K7L4V3

(613)546-2711

www.rideaacres.com

Email: info@rideauacres.com

Regular Rate:\$38.80 , \$47.30

Happy Camper Rate:\$19.40 , \$23.65

Amenities: RVs up to 40', dump, large rec center, heated pool, beach, boat, canoe, kayak, pedal, pontoon rentals, arcade, mini golf, LP gas, RV supplies, fire wood, groceries, clean washrooms, laundry, boat launch, planned activities, volleyball, horseshoes and playground.

Directions: On Cunningham Road, off Hwy 15, only 1 mile N of Hwy 401 interchange #623.

Open Year Round

Restrictions: \$2.00 extra for AC. Not valid holiday weekends May - Labor Day. Not valid July 1 - August 15.

Pets: No information.

LAKEFIELD CAMPGROUND

P.O. Box 108

Lakefield, ON KOL2HO

(705)652-8610

Regular Rate:\$40.00 , \$46.00

Happy Camper Rate:\$20.00 , \$23.00

Amenities: RVs up to 50', comfort station, 23 acres, large wooded or open sites, boat launch, horseshoes, tennis court, shuffleboard, baseball diamond, excellent fishing. Nearest Cities: Clement, Peterborough. 117 sites. 30 amp

Directions: From Peterborough, get off parkway, follow Trent University signs past university, continue N. to Lakefield. As you pass school, veer to left lane. Left at stop light (Clement St.), follow road to park.

Check in: 10am Check out: 5pm

Open : May - 2nd Monday in October

Restrictions: None.

Pets: 1 pet per camper on leash.

RIVERLAND LODGE & CAMP

P.O. Box 98

Madawaska, ON K0J2C0

(613)637-5338

Regular Rate:\$35.00

Happy Camper Rate:\$17.20

Amenities: Any size RV, comfort stations, lodge, licensed lounge, variety store, laundry, boat and canoe rental, bed and breakfast, dining room, house keeping, rental units, sand beaches. Nearest City: Pembroke. 150 sites.

Directions: Hwy 60 at JCT of Hwy 523 and Madawaska River.

Open Year Round

Restrictions: Major holidays excluded from discount. Heater and AC \$2.00/day.

Pets: No information.

JACK'S LANDING CAMPGROUND

Hwy 105

Perrault Falls, ON POV2KO

(807)529-3040 (summer)

(812)243-5323 (winter)

Regular Rate:\$40.00

Happy Camper Rate:\$20.00

Amenities: Great fishing, lake trout, muskie, small mouth bass, northern pike, and walleye. Docking, boats and motors, bait, ice, boat ramp, fish cleaning facilities, freezer available, full hook-ups, complete facilities; laundry, showers, etc.

Directions: From International Falls, MN: Cross border into Ft. Francis Ontario; go E on Hwy 11 to Hwy 502. Go N to Hwy 17. Go W to Hwy 105. Go N 25 miles.

Open May 1 - September 30

Restrictions: None.

Pets: Pets welcome.

Participating Member - This Happy Camper park offers \$50.00 off their monthly rates!

GOOD ACRES PARK & CAMPGROUND

P.O. Box 10

104 Tarmarac Rd

Stokes Bay, ON N0H2M0

Rates: Contact park for current rates.

Amenities: 6 water front sites, dump station, boat/canoe/paddleboat rentals, playground, horseshoe pit, swimming, fishing.

Directions: From Warton: Hwy 6 north to Ferndale, turn left, follow signs 11 kms.

Open May 1 - Oct 31

Restrictions: Happy Rate not valid Friday, Saturday on weekends, holidays, 3rd weekend of July.

Pet Policy: Must be on leash at all times. Clean up after them!

TROUT WATER FAMILY CAMPING LTD.

Box 118

Sunderland, Ontario L0C1H0

(705)357-1754

Regular Rate:\$29.00

Happy Camper Rate:\$14.50

Amenities: 2 pools (1 heated), rec hall, horseshoes, flush toilets, showers, laundry, convenience store, canoes, kayaks and paddleboats for rent, ponds, wildlife. Nearest Cities: Pickering, Ajax, Whitby and Oshawa area. 150 sites.

Directions: From JCT of Hwy 12 and Hwy 7, turn onto Hwy 7 going E. toward Lindsay. Park is on S. side of road 3km E. of Hwy 12.

Check in: 1pm or later Check out: Noon

Open: May - October

Restrictions: None.

Pets: No information.

Canada RV Parks and Canada Campgrounds

Prince Edward Island

Twin Shores Camping Area

Brief Description: Canada's premier beachfront camping resort. Twin Shores is a beach lover's paradise with 2 beaches on the property (white sand Gulf of St. Lawrence & red clay of Darnley Basin) and almost 4KM of coastline! Our central location, modern facilities and spectacular scenery make us the ideal place for your family's Island camping getaway. TL 9/10/10, Woodalls 5W/5W, Voted by MSN.CA as one of Canada's top 11 places to go RV'ing. Open June 1 - October 1

Address: 705 Lower Darnley Rd

City: Darnley

State Or Country: CA

Zip: C0B1M0

Park Phone Number: (902) 836-4142, (877) 734-2267

Check in time: 1 PM

Check out time: 11 AM

Park Email: info@twinshores.com

Park Web Address: <http://www.twinshores.com>

Normal Rate: 48-67

Happy Camper Rate: 24-33.50

Rate Notes: Rate is for 2 adults and up to 4 children. Does not include HST.

Nearest Cities: Kensington 15 min, Cavendish 20 min, Summerside 20 min, Charlottetown 50 min

Directions: Located 15km north of Kensington off of Route 20. Turn left onto the Lower Darnley Rd. and proceed 4km to entrance. GPS: 46.56305, -63.66561






















Restrictions: Discount not available June 24 - Sep 4 2018















Pet Policy: Pet friendly park! Pets must be kept on leash at all times (except in bark park), not allowed in park buildings, and cleaned up afterwards. Aggressive or disruptive behavior is not tolerated.

RV Sites: 690

Tent Sites: 64

Amenities

-  15 Amp Service
-  30 Amp Service
-  50 Amp Service
-  Basketball
-  Biking
-  Boating
-  Clubhouse
-  Credit Cards
-  Dump Station
-  Fire Rings
-  Fishing
-  Full Hookups
-  Game Room
-  Golf
-  Handicap Access
-  Hiking
-  Horseshoes
-  Ice
-  Laundry Facilities
-  No Smoking
-  Partial Hookups
- Pets Welcome
- Picnic Area
- Playground
- Propane

-  Pull-Thrus
-  Recycling
-  Restaurant
-  Restrooms
-  Security
-  Sewer
-  Showers
-  Shuffleboard
-  Store
-  Tennis Courts
-  Tent Camping
-  Volleyball
-  Water
-  WiFi Access

Crystal Beach Campground

Brief Description: Beautifully situated on Malpeque Bay. Spectacular sunsets. Open waterfront sites, all paved roads, shaded sites, laundromat, fire-rings, picnic tables, pull-throughs, firewood, ice. Big Rig Friendly, great satellite signal. 5 minutes to Summerside for all your shopping needs. Mosquito-controlled. Campers' canteen/store, dumping station, clean washrooms. Free hot showers, playground, heated outdoor pool. Security on premises. 2 km to Confederation Trail. 20- to 30-amp hookups. Free WiFi.

Address: 178 Crystal Dr

City: New Annan

State: CA

Zip: C1N 4J8

Park Phone Number: 877-433-2267

Check in time: 12pm

Check out time: 12am

Park Email: stay@crystalbeachcampground.net

Park Web Address: <http://www.crystalbeachcampground.net>

Normal Rate: 24-31

Happy Camper Rate: 12-15.50

Rate Notes: U - 25 sites. Daily \$24(2), \$2 add'l person. 2w - 25 sites. Daily \$28(2), \$2 add'l person. 3w - 160 sites. Daily \$31(2), \$2 add'l person.

Open Hours: 9am to 10pm

Offers Long Term Discount: No

Nearest Cities: Summerside

Directions: Located off HWY #2 between Summerside and Kensington. Follow Rte 120 North until end of paved road. Turn East (right) on rte 180 and drive about .5 km to campground sign on left.



















Restrictions: Discount not available in July and August

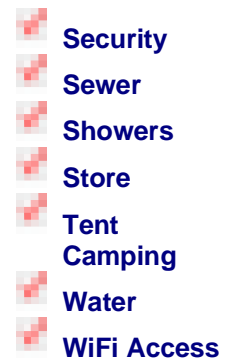
Pet Policy: Pets should be on a leash and cleaned up after

RV Sites: 160

Tent Sites: 50

Amenities

-  20 Amp Service
-  30 Amp Service
-  Credit Cards
-  Dump Station
-  Fire Rings
-  Full Hookups
-  Game Room
-  Handicap Access
-  Heated Pool
-  Ice
-  Laundry Facilities
-  Pets Welcome
-  Picnic Area
-  Playground
-  Propane
-  Pull-Thrus
-  Recycling
-  Restrooms



CONFEDERATION TRAILSIDE TOURIST GROUNDS

RR #1

Mount Stewart, PEI C0A1T0

(902)676-2198

Rates: Contact park for current rates.

Amenities: Beaches and sand dunes, swimming and surfing, world famous trout fishing, horseback riding and Confederation Trail runs through the property. Rec hall, pool table and darts. 40 sites.

Directions: From Charlottetown, 20 miles E of City Center.

Open Year Round

Restrictions: None.

Pets: Pets welcome.

River RV Campground

25 Park Avenue

MURRAY RIVER, PE C0A 1W0

1(902) 962-3738

Rates: Contact park for current rates.

Amenities:

20 total serviced RV sites, on 8 acres, full hookups, 30 amp service, tenting, firewood, play area, fishing, laundromat, swimming, horseshoes. Close to seal watching tours and old general store.

Directions:

11 km from Wood Islands Ferry on #4 Hwy. Watch for signs.

Restrictions:

Park is open May 1 through October 16. P.A. discount is not valid July & August. Credit cards not accepted with discount.

Pet Policy: Pets welcome on leash.

ANNE'S WHISPERING PINES CAMPGROUND & COTTAGES

44 Hallie Drive

Summerside, P.E.I C1N6C1

(902)672-2632

(800)627-4855

Rates: Contact park for current rates.

Amenities: Centrally located on PEI, treed and grassy sites, RVs up to 40', heated pool, camp store, restaurant, game room, playground, dump, laundry, free showers, campfires, golf, beaches 5 minutes away.
Nearest City: Charlottetown. 86 sites.

Directions: From Confederation Bridge, take Route 1 toward Charlottetown to Charlottetown Bypass. Take Bypass to Route 2, go to Route 6. Right at Bedford Irving and follow Route 6 to Grand Tracadie & Anne's Whispering Pines.

Check in: 2pm Check out: noon

Open : Spring - Fall

Restrictions: First 2 nights at Happy Rate. All other nights full price.

Pets: On leash.

Canada RV Parks and Canada Campgrounds

Quebec

Camping Domaine Champêtre

Brief Description: Quiet and safe place 4km south of Highway 20 very easy to found it Exit 356 Hgw 20

Address: 888 montée de la station sud

City: Saint Vallier

State: CA

Zip: G0R 4J0

Park Phone Number: 418 884 2270

Check in time: 12:00

Check out time: 13:00

Park Email: cdc@campingdomainechampetre.com

Park Web Address: www.campingdomainechampetre.com

Normal Rate: \$29.00

Happy Camper Rate: \$14.50

Rate Notes: rate from \$35 to \$29 per night

Open Hours: 9:00

Offers Long Term Discount: No

Nearest Cities: Québec/Lévis

Restrictions: From sunday night to thursday night only half price for 2 persons only

Pet Policy: pet always on leash

RV Sites: 96

Tent Sites: 40

Amenities

- 15 Amp Service
- 20 Amp Service
- 30 Amp Service
- Basketball
- Dump Station
- Fire Rings
- Fishing
- Full Hookups
- Game Room
- Handicap Access
- Heated Pool
- Ice
- Laundry Facilities
- No Smoking
- Partial Hookups
- Pets Welcome
- Picnic Area
- Playground
- Propane
- Pull-Thrus
- Restrooms
- Security
- Sewer
- Showers
- Shuffleboard
- Tent Camping
- Volleyball
- Water
- WiFi Access

TARMIGAN CAMPING

907 Ch. Poisson Blanc

Notre Dame du Laus, QC JX2M0

(819)767-2559

Email: tarmigan@sympatico.ca

Regular Rate:\$28.00

Happy Camper Rate:\$14.00

Amenities: Boat launch, docking facilities, licensed convenience store, public telephone, fishing licenses and bait, large full-service sites, dumping station, wilderness camping along waterfront, and a friendly, homey atmosphere. 90 sites. Nearest Cities: Buckingham and Gatineau.

Directions: From Montreal, RT 15 to RT 50, RT 50 to RT 148, RT 148 to 309. At Notre Dame du Laus, turn left onto bridge just before the church, then right. Go 5 miles (8kms) to camp. Blue provincial signs will help you find it.

Restrictions: Limit of 2 consecutive nights

CAMPING TETE D'INDIEN (INDIAN HEAD)

1669 Route 132 E.

Perce (St. Georges Malbaie) QC G0C2X0

(418)645-3845

<http://www.gaspecamping.com>

Email: info@gaspecamping

Regular Rate:\$35.00

Happy Camper Rate:\$17.50

Amenities: Modern, friendly, English speaking, modern friendly, full handicap facility, handicap access to ocean deck and beach, cable TV (American), RVs up to 42', panoramic view, easy access, beach. "We take care of our campers!" 32 sites.

Directions: 25 miles S. of Gaspé Town and 18 miles North of Perce, on the ocean.

Check in: 4pm Check out: 1pm

Open: May 10 - October 5

Canada RV Parks and Canada Campgrounds

Saskatchewan

Peanut Hills Campground

Brief Description: All sites equipped with 20/30/50 Amp, Water and Sewer All sites at least 25'x 45'up to 60' No pull thru sites. Showers/Laundry/Washrooms to be completed by end of June 2016

Address: 1100 Lakeview Road Moose

City: Moose Jaw

State Or Country: Canada

Zip: S6H 4N2

Park Phone Number: 306-630-7909

Park Email: peanuthc@sasktel.net

Park Web Address: <http://www.peanuthillscampground.ca/index.html>

Normal Rate: \$45.00

Happy Camper Rate: \$33.75

Rate Notes: \$40/night for 30 amp \$45/night for 50 amp Discount will be 25% off regular prices

Nearest Cities: Moose Jaw

Directions: Lakeview Service Road just off Thatcher Exit on Hwy #1

Pet Policy: Pets are welcome, leashed at all times with supervision, immediate pick up of droppings.

RV Sites: 100

Tent Sites: 5

Amenities

- 20 Amp Service
- 30 Amp Service
- 50 Amp Service
- Full Hookups
- Laundry Facilities
- Pets Welcome
- Restrooms
- Sewer
- Showers
- Tent Camping
- Water
- WiFi Access

Colorado RV Parks and Colorado Campgrounds

Black Bear RV Park-Resort & Campground

Brief Description: Black Bear RV Park is a small but quaint RV park and Campground in Howard Colorado just 12 miles to Salida with amazing mountain views and lots of activities in the area. Our RV Park is in a natural nature setting a little Rustic but offers a right at home home feeling. Come escape and relax with us!

Address: 7528 US HWY 50

City: Howard

State Or Country: CO

Zip: 81233

Park Phone Number: 719-942-3450

Check in time: 11 am

Check out time: 11 am

Park Email: blackbearvresort@gmail.com

Park Web Address: <http://www.blackbearvpark.com>

Normal Rate: \$50.00

Happy Camper Rate: \$25.00

Rate Notes: We offer a Happy Camper rate for a one night stay Mon. - Thurs. only. No weekends, Holidays or Special event days.

Open Hours: 9 am - 6pm

Offers Long Term Discount: NO

Nearest Cities: Salida

Directions: From Canon City CO. get on Hwy 50 and drive approx 560 miles into Howard CO. We are on the left hand side of the Hwy. Look for the Big Black Bear!

























Restrictions: Discount on a 1 night stay. mon- thursday. no weekends

Pet Policy: Pets are welcome: please visit our website for pet policy.

RV Sites: 19

Tent Sites: 20

Amenities

-  30 Amp Service
-  50 Amp Service
-  BBQ
-  Biking
-  Credit Cards
-  Dump Station
-  Fire Rings
-  Fishing
-  Full Hookups
-  Hiking
-  Horseshoes
-  Hot Tub
-  Ice
-  Laundry Facilities
-  Partial Hookups
-  Pets Welcome
-  Picnic Area
-  Playground
-  Pull-Thrus
-  Restaurant
-  Restrooms
-  Sewer
-  Showers
-  Tent Camping
- Volleyball
- Water
- WiFi Access

BLANCO RIVER RV PARK LLC.

97 Leisure Court

Pagosa Springs, CO 81147

800-280-9429

Rates: Contact park for current rates.

Amenities: 44 sites, Wi-Fi area, hot tub, bath house, laundry, rec center, ice cream socials, potlucks, games, campfires, horseshoes. Nearby is hiking, horses, boating, and more!!! Nearest City: Pagosa Springs

Directions: From JCT Hwy 160/84, turn S on 84 for 10 miles. Turn right at Blanco River RV Park sign, cross bridge and turn right into park. From New Mexico on Hwy 84, go 18 miles N and Exit left 380' past Blanco River, follow Country rd. 337 back to RV Park.

Check In: Noon Check Out: Noon

Open April 1- November 15

RESTRICTIONS: IN-HOUSE RULES. FIRST NIGHT AT HALF PRICE, ADDITIONAL NIGHTS 10% OFF TO HAPPY CAMPER MEMBERS.

Pets: Must be on leash. Cannot be outside unattended. Owner clean up.

Connecticut RV Parks and Connecticut Campgrounds

Wolf's Den Family Campground

Brief Description: Wolf's Den Family Campground is located on 35 scenic acres in the beautiful Connecticut River Valley. Whether for the day, week, month or season, the campground is an ideal place to camp, relax and enjoy the great outdoor life with your friends and family.

Address: 256 Town Street

City: East Haddam

State Or Country: CT

Zip: 06423

Park Phone Number: 860-873-9681

Check in time: 3:00pm

Check out time: 3:00pm

Park Email:

wolfsdencamp@msn.com

Park Web Address:

<http://wolfsdencampground.com/>

Normal Rate: \$48.00

Happy Camper Rate: \$24.00

Rate Notes: Not valid on Holidays or weekends. Valid Sunday night to Thursday night

Open Hours: 9:00am to 6:00pm

Nearest Cities: Hartford

Directions: From New York (North) or Rhode Island (South): Take I - 95 to Route 9 North then follow Route 9 North to Exit 7, going east on Route 82. We are conveniently located four miles on the left. From Hartford (South) or Old Saybrook (North): Take Route 9 to Exit 7. Go east on Route 82. We are conveniently located four miles on the left. From Massachusetts: Take I - 91 South to Route 9 South and take Exit 7. Go east on Route 82. We are conveniently located four miles on the left. Take Route 82 West. From Danbury: Take I - 84 East to 691 East to I - 91 North to Route 9 South to Exit 7. Go east on Route 82.

Restrictions: All camping rates are based on one family unit per site. Our definition of a family unit is mother, father and unmarried children living at home. Additional people will be considered visitors and visitors rates will apply.

Pet Policy: Campground Pet Rules: Pets must be on a short leash at all times and are to remain on a strong durable chain or rope that will not allow the pet to extend off the site in any direction. Pets should never be left unattended. All pet/dog droppings shall be the responsibility of the pet owner. All pets should have proper papers for vaccinations to be presented to the campground owner upon request. If any pet is creating a

Amenities

- 30 Amp Service
- 50 Amp Service
- Basketball
- Cable TV
- Credit Cards
- Dump Station
- Fishing
- Game Room
- Handicap Access
- Hiking
- Horseshoes
- Ice
- Laundry Facilities
- Pets Welcome
- Picnic Area
- Playground
- Propane
- Recycling
- Restrooms
- Security
- Showers
- Shuffleboard
- Store
- Tent Camping
- Volleyball
- Water
- WiFi Access

disturbance or being a nuisance, the pet shall be immediately removed per the request of the manager. No more than 2 pets per site allowed. Visitors of guests are not permitted to bring pets. Children shall not be allowed to walk pets. No pets allowed in recreational hall, pavilions, playgrounds, bathrooms, swimming or beach areas. Accommodations will be made for service animals. Any pet bites will result in removal of pet.

RV Sites: 50

Tent Sites: 50

Nelson's Family Campground

Brief Description: Owned and operated by the Gustine family since 1964, Nelson's Family Campground is located on 175 scenic acres in the heart of central Connecticut. Whether for the day, week, month or season, the campground is an ideal place to camp, relax and enjoy the great outdoor life with your friends and family.

Address: 71 Mott Hill Road

City: East Hampton

State Or Country: CT

Zip: 06424

Park Phone Number: 860-267-5300

Check in time: 3:00pm

Check out time: 3:00pm

Park Email:

nelsonsfamilycampground@msn.com

Park Web Address:

<http://www.nelsonscampground.com/>

Normal Rate: \$48.00

Happy Camper Rate: \$24.00

Rate Notes: Happy Camper rate only applies Sunday to Thursday night. Does not apply on holidays or weekends.

Open Hours: 9am-7pm

Offers Long Term Discount: Yes:5 night minimum

Nearest Cities: Hartford

Directions: Take Route 2 to exit 13. Turn onto Route 66 West (from Hartford turn right/from New London turn left) and follow to East Hampton. Turn right onto North Main Street. Go 1.5 miles North on North Main St.- Lake Road to Mott Hill Rd. Take a left onto Mott Hill Rd and we are 1/2 miles up on the left.

Restrictions: All camping rates are based on one family unit per site. Our definition of a family unit is mother, father and unmarried children living at home. Additional people will be considered visitors and visitors rates will apply.

Pet Policy: pets must be on a short leash at all times and are to remain on a strong durable chain or rope that will not allow the pet to extend off the site in any direction. Pets should

Amenities

- 30 Amp Service
- 50 Amp Service
- Basketball
- Cable TV
- Credit Cards
- Dump Station
- Fire Rings
- Fishing
- Game Room
- Handicap Access
- Hiking
- Horseshoes
- Ice
- Laundry Facilities
- Pets Welcome
- Picnic Area
- Playground
- Propane
- Recycling
- Restaurant
- Security
- Showers
- Shuffleboard
- Store
- Tent Camping
- Volleyball
- Water
- WiFi Access

never be left unattended. All pet/dog droppings shall be the responsibility of the pet owner. All pets should have proper papers for vaccinations to be presented to the campground owner upon request. If any pet is creating a disturbance or being a nuisance, the pet shall be immediately removed per the request of the manager. No more than 2 pets per site allowed. Visitors of guests are not permitted to bring pets. Children shall not be allowed to walk pets. No pets allowed in recreational hall, pavilions, playgrounds, bathrooms, swimming or beach areas. Accommodations will be made for service animals. Any pet bites will result in removal of pet.

RV Sites: 80

Tent Sites: 80

Lake Williams Campground **Amenities**

Brief Description: A campground centered around lake activities. 272 acre lake with boat launch, boat rentals, small playground, bathrooms and showers, laundry facility, hiking/walking trail nearby (also great for bikers). Full hook up and tent sites available.

Address: 1742 Exeter road

City: Lebanon

State Or Country: CT

Zip: 06249

Park Phone Number: 860-642-7761

Check in time: 3:00pm

Check out time: 1:00pm

Park Email:

Lakewilliamscampgd@lwcg.net

Park Web Address:

<http://www.lakewilliamscampground.net>

Normal Rate: 39.95

Happy Camper Rate: 29.95

Rate Notes: Excludes holiday weekends, excludes the last two weeks in July and first two weeks in August.

The rate is based on two people - any additional adults with incur a charge per night. Max 6 ppl per reservation.

Minimum 2 night stay. Additional charges apply for boats brought along, cable hookup, call for more info.

Open Hours: April 15 - Columbus Day

Offers Long Term Discount: NO

Nearest Cities: Hartford

Directions: Rt 207 off 85 and 66

Restrictions: 2 tents per site, 6 adults per site. Boats under 20ft. No jet skis. No wave runners.

Pet Policy: 2 pets per site allowed. Up to date rabies certificate must be presented at check in or dogs will not be allowed in with no refund. Dogs must be leashed and cleaned up after.

We have many doggie bags dispensers throughout the park and has an area for dogs to swim in

RV Sites: 30

Tent Sites: 30

- 50 Amp Service
- Basketball
- Biking
- Boat Ramp
- Boating
- Cable TV
- Canoeing
- Chapel Service
- Credit Cards
- Dump Station
- Fire Rings
- Fishing
- Full Hookups
- Game Room
- Hiking
- Horseshoes
- Ice
- Laundry Facilities
- Partial Hookups
- Pets Welcome
- Picnic Area
- Playground
- Propane
- Pull-Thrus
- Recycling
- Restrooms
- Security
- Sewer
- Showers
- Store
- Tent Camping
- Volleyball
- Water
- WiFi Access
- Wired Internet

CHAMBERLAIN LAKE CAMPGROUND

1397 Rt 197

Woodstock, CT 06281

860-974-0567

Web:<http://www.gocampingamerica.com/chamberlain>

Regular Rate:\$40.00

Happy Camper Rate:\$20.00

Amenities: 120 total sites, RV's up to 40', 20/30/50 amp, dump station, large wooded sites, water & electric, fireplaces, picnic tables, rowboats, canoes, large rec. hall, general store, RV supplies, gameroom, propane, laundry, showers, public phone, volleyball court, basketball court, shuffleboard, horseshoes, and more. 37 miles from Hartford. Save time and money on your way north-ask how at check in. You can also use our short cut on your way back.

Directions: From I-84, Exit 73, take RT. 190 east 1.9 miles to Union. Turn right on Rt. 171 and go 2.2 miles to Rt. 197. Turn left (e) and go 3.4 miles to Chamberlain Lake. From I-395, Exit 97 (in CT), take Rt. 44 w. go 0.9 mile to the light. Turn right onto RT. 171 W. and go 3.5 miles to Rt. 169 N. Continue 4.3 miles to Rt. 197 W. Turn left. Campground is 3.8 miles on the right.

Open May 1 - Columbus Day

RESTRICTIONS: MAY 3 NIGHTS AT HAPPY RATE. NOT VALID HOLIDAYS OR WEEKENDS IN JULY AND AUGUST. RATES ARE FOR TWO PEOPLE, \$7 - 10 FOR EACH ADDITIONAL PERSON.

Florida RV Parks and Florida Campgrounds Page 1

Many Mansions RV Park

Brief Description: 235 sites on 22 acres, country setting but close to stores. Nightly activities during winter months. Friendly and fun park

Address: 40703 Stewart Rd.

City: Dade City

State: FL

Zip: 33525

Park Phone Number: 800-359-0135

Check in time: 11:00AM-4:00PM

Check out time: 11:00 AM

Park Email: wehavealotforyou@aol.com

Normal Rate: 36.00

Happy Camper Rate: 18.00

Rate Notes: We accept Happy Camper rate all year.

Nearest Cities: Tampa, Lakeland, Orlando

Directions: I75 South to exit#285 to Dade City on SR 52. Right on truck rte. 98S, 1/2 mile, bear left on 35A to Richland. Follow 35A South, 6 miles to Stewart Rd. Turn left

Restrictions: 55 and older

Pet Policy: Allowed

RV Sites: 235

Tent Sites: 0

Amenities

- 30 Amp Service
- BBQ
- Biking
- Clubhouse
- Full Hookups
- Horseshoes
- Laundry Facilities
- Pets Welcome
- Picnic Area
- Recycling
- Restrooms
- Sewer
- Showers
- Shuffleboard
- WiFi Access

SUN RESORTS

3000 Clarcona Rd.

Apopka, FL 32703

(407) 889-3048

Email: sunresorts@aol.com

<http://www.sunrvresorts.net>

Regular Rate:\$25.50 , \$30.50

Happy Camper Rate:\$12.75 , \$15.25

Amenities: RVS up to 40', 6 comfort stations, driving range, game room, shuffleboard, store, swimming pool, rec hall, square dancing, minigolf, horseshoes, basketball, lot sales.100 sites. 30 AMP.

Nearest Cities: Orlando, Daytona Beach.

Directions: From FL Turnpike, Exit 80 to Hwy 60 E, 4.6 miles to 435 (Hiawasse Rd.) then N (L) 2.4 miles to Silver Star Rd. Go W 0.6 mile to 435, the N 3.3 miles to resort. Open Year Round

RESTRICTIONS: DISCOUNT MAX 1 WEEK PEAK SEASON (DEC 1 - APR 30). NO OPEN FIRES, NO MAIL, OVER 2 PERSON, \$2.00 EXTRA/PERSON, \$2.00 A/C & CABLE.

Pets: Pets on leash. Owner clean up after.

CROSS CREEK COUNTRY CLUB & RV RESORT

6837 NE Cubitis Ave.

Arcadia, FL 34266

(863)494-7300

<http://www.crosscreekrv.com/>

Email: bill@crosscreekrv.com

Regular Rate:\$44.00

Happy Camper Rate:\$22.00

Amenities: Woodall's rated 5"W" Park. Extra large sites (40' by 75') with paved parking for 2 cars at each site. Streetlights throughout, gated entrance, 2 large clubhouses, and full time activities director. Olympic sized, freeform heated pool, 12 person jacuzzi, tennis court, bocci, petanque, billiards, shuffle courts.

Directions: SR #70 to Arcadia, FL. Take hwy #17 north 5 miles and turn left on CR #660. Turn right on Cubitis Ave and go 1/2 mile to Cross Creek entrance.

Open Year Round

RESTRICTIONS: HAPPY RATE VALID FOR TWO NIGHTS ONLY. NOT VALID DECEMBER THROUGH MARCH.

Pets: welcome

PARRAMORES CAMPGROUND

1675 South Moon Road

Astor, FL 32102

(800)516-2386

<http://www.parramores.com>

Regular Rate:\$35.50 , \$38.50

Happy Camper Rate:\$17.75 , \$19.25

Amenities: RVs up to 40', 30/50 amp. Pool, playground, tennis, basketball, game room, exercise room.

Directions: From Hwy 40: Go 2 blocks E of Astor Bridge. Go N on Riley Pridgeon Road. Take 2nd left onto S. Moon Road. Go 1 mile. Park is on left.

72 sites.

Open Year Round

RESTRICTIONS: HAPPY RATE NOT AVAILABLE FEBRUARY, MARCH AND MAJOR HOLIDAYS. RATE IS FOR 2 ADULTS. \$2.00 FOR EXTRA ADULTS, \$1.00 FOR 18 YEARS AND UNDER.

LAKE GLENADA

2525 US 27 South

Avon Park, FL 33229

(863)453-7007

Email: lgrv@lgrv.com

Regular Rate:\$35.00

Happy Camper Rate:\$17.50

Amenities: Comfort station, heated pool and hot tub, pay showers, rec room, laundry, shuffleboard, horseshoes, phone, full hook-ups, dump station, great fishing lake, boat ramp, nearby shopping, bowling and major attractions. Nearest Cities: Avon Park and Seabring. 125 sites.

Directions: From JCT 64/US 27, go 2 miles S on US 27. Entrance is on the left.

Open Year Round

Restrictions: Happy rate valid for first night only. \$4.50 electric surcharge.

Pets: Under 20 lbs. On leash.

LAKE LETTA RV PARK

2455 S. Lake Letta Dr.

Avon Park, FL 33825

(863)453-7700

<http://www.lakelettav.com>

Email: lakelettav@yahoo.com

Rates: Contact park for current rates.

Amenities: Laundry room, bath house, horseshoes, shuffleboard. Across from Lake & boat launch.

Directions: From Hwy 27 in Avon Park, Go East on Hwy SR 64 (almost Main St.) to Hwy 17 S. Turn right. Go 4.8 miles south to Lake Letta RV Park. Main entrance is on Hwy SR 17 you will find our office straight ahead up the hill.

Open Year Round

RESTRICTIONS: ELECTRIC CHARGE \$4.50

Pets: All pets must be on leash.

STEWART'S MOBILE HOME VILLAGE, INC.

1116 US Hwy 27 South

Avon Park, FL 33825

(863)453-3849

Regular Rate:\$20.00

Happy Camper Rate:\$10.00

Amenities: Within walking distance to fishing, RVs up to 40', RV sales on site, propane, RV repairs and parts, 2 certified technicians on site.

Directions: On Hwy 27 S at Avon Park.

Open Year Round - 7 sites

RESTRICTIONS: NONE

Pets: Pets on leash. Clean up after.

Participating Member - This Happy Camper park offers \$50.00 off their monthly rates!

SANDY OAKS RV PARK

6760 North Lecanto Hwy.

Beverly Hills, FL 34465

(352)465-7233

Regular Rate:\$34.00

Happy Camper Rate:\$19.00

Amenities: Rec hall, shuffleboard court, volleyball and badminton court, golf driving range, 30 concrete patios, 2 pool tables, 10 rental units.

Nearest Cities: Crystal River, Inverness, Dunnellon.

Directions: State Route 41 to County Route 491 S. Go 1 mile State Route 19 to County Route 44E to County Route 486 to County Route 491 North.

98 sites/25 pull-thrus

Open Year Round

RESTRICTIONS: NO DISCOUNT JANUARY THRU MID APRIL AND UPON AVAILABILITY ONLY.

Pets: 2 pets maximum. Must be leashed and clean up after.

ARBOR TERRACE RV RESORT

405-57th Ave West

Bradenton, FL 34207

(941) 755-6494

<http://www.sunrvresorts.com>

Regular Rate:\$55.00

Happy Camper Rate:\$27.50

Amenities: 401 total RV sites. RVs up to 42 ft, 6 comfort stations with baths and showers, laundry facilities, heated pool, shuffleboard courts, horseshoes, planned activities, modem hookup, WI-FI access, pet friendly, game room, storage. Located 4 miles from Sarasota and 45 miles from Tampa. An all age resort.

Directions: I-75 South to Exit 217 and go west on Hwy 70 approx. 8 miles to US 41. Go South on US 41 to the first stop light, 57th Ave (Red Lobster on corner). Turn left and resort is approx. 1/4 mile on left.

RESTRICTIONS: HAPPY RATE NOT VALID DURING JANUARY THROUGH MARCH. SUBJECT TO AVAILABILITY. APPLIES TO DAILY RATE ONLY. \$2.50 ADDITIONAL PER DAY FOR ELECTRICITY.

Pet Policy: 2 pets per rig. No pitbulls, rottweilers, or wolf breeds.

TROPICAL GARDENS RV PARK

1120 53rd Ave E.

Bradenton, FL 34203

(941)756-1135

Regular Rate:\$43.00

Happy Camper Rate:\$21.50

Amenities: Comfort station, pull-thrus, heated pool, rec hall, heated covered pool, shuffle board, laundry, full hook-ups, paved and lighted streets, dump station, shuffleboard, laundry, full hook-ups, paved and lighted streets, pump station, storage, nearby shopping. Big rigs welcome. 155 sites.

Directions: From JCT I-75 (Exit 41) and Hwy 70, go 6 miles W. on Hwy 70 (53rd Avenue). Entrance on left.

Open Year Round

Restrictions: \$2.00 fee per day. Maximum stay 4 nights. No other discounts apply. Must give member number at check-in. No phone hook-ups for laptops. Adult only park – ages 21 and over. Happy Rate available April through December.

Pets: No pets over 30 pounds.

HIDDEN VALLEY CAMPGROUND

22324 Cortez Blvd.

Brooksville, FL 34601

(352) 796-8710

Regular Rate:\$22.00

Happy Camper Rate:\$11.00

Amenities: 15 acres, lots of trees, picnic tables, cables, quiet, country surrounding, many area attractions, 70 sites. 30 AMP. Nearest City: Brooksville.

Directions: On US 501 2 miles E of Brooksville, 10 miles W off I-75.

Check in: 3pm Check out: 11:00pm

Open Year Round

Restrictions: Discount available Apr 1-Oct 31, 1st day only. No tents, quiet hours 10pm - 8am, no campfires.

Pets: Pets on leash. Owner clean up after.

CHATTAHOOCHEE RV CAMPGROUND & FISHING RESORT

269 River Road

Chattahoochee, FL 32324

(850)663-8000

Email: cwrec@gtcom.net

Rates: Contact park for current rates.

Amenities: On Apalachicola River, 3 miles from Lake Seminole. 24 sites w/ full hook-ups, 2 pull-thrus. Big rigs w/ slides welcome. Clubhouse, bath house, laundry, picnic tables at site, fire rings, central modem. 2 spring-fed fishing ponds, 2 boat ramps on river, fishing pier.

Directions: From E on I-10, Exit 166 (Chattahoochee), merge right on 270A North, right onto CR 269 for 4.6 miles, turn slight left onto main street (CR-269). Left on US-90 (Washington St.) 0.4 miles, turn left by Hardee's, River Landing Rd. From W, take Hwy 90 across Victory bridge. Entering Chattahoochee, turn right at Hardee's.

Open Year Round

Restrictions: Not valid Fridays, Saturdays and holidays. Maximum 3 nights.

Pets: Pets on leash. 2 pets max.

CHIEFLAND RV PARK

600 NW 11th Avenue

Chiefland, FL 32626

(352)493-1493

Regular Rate:\$28.00

Happy Camper Rate:\$14.00

Amenities: City water, city sewers, 20' concrete pads, all 30/50 amp electric, bath house, laundry, telephone and cable TV available, picnic tables, park is well-lighted at night, all shopping in a 1 mile radius, golf course 5 miles away, Suwanee River 5 miles away. 22 miles to the Gulf. Nearest Cities: Gainesville and Ocala. 53 sites.

Directions: Located one long block W of Routes 19-98-27A or Route 129 in the town of Chiefland.

Open Year Round

Restrictions: None. Daily, weekly & monthly available.

Pets: On leash and clean up after.

ROYAL PALM RV PARK

19410 N. U.S. Hwy 301

Citra, FL 32113

1-352-595-3779

Email: royalpalms19410@cs.com

Regular Rate:\$40.00

Happy Camper Rate:\$20.00

Amenities: An Adult park with 66 Tall Royal Palm Treese overlooking the well maintained grounds. Clubhouse, showers, laundry room, quiet, friendly, and clean.

Directions: 1.2 miles North of Citra on US Hwy 301.

Open Year Round

RESTRICTIONS: A MINIMUM OF 3 MONTHS FOR MONTHLY RATES.

Pet Policy: All pets must be on a leash.

Participating Member - This Happy Camper park offers \$50.00 off their monthly rates!

BIG CYPRESS RV RESORT

HC 61 Box 54-A Clewiston, FL 33440 (800) 437-4102

Rates: Contact park for current rates.

Amenities: Laundry, group facilities, modem, heated pool, clubhouse, mini-golf, basketball, shuffleboard, horseshoes, playground. 110 sites. 30 AMP, 50 AMP. Nearest Cities: Fort Lauderdale, Naples, .

Directions: Take I-75 from Ft. Lauderdale or Naples, exit 49, go N 18 miles to park.

Open Year Round

Restrictions: Space available. Discount valid April through November only.

Pets: Pets on leash. Owner clean up after.

THEME WORLD RV RESORT

2727 Frontage Road

Davenport, FL 33837

1(863) 424-8362

<http://www.themeworldrv.com>

Regular Rate:\$31.00 , \$48.00

Happy Camper Rate:\$15.50 , \$24.00

Amenities: 273 total RV sites, RVs up to 45 ft, full hook-ups, 50 amp, pull thru and back-in sites, 3 bathhouses, laundry facilities, propane, internet access, clubhouse, heated pool, outdoor hot tub, store, picnic tables, public telephones, playground, planned activities. Local attractions include Disney World, shopping, golf, and dining. Located 15 miles from Orlando and 20 miles from Lakeland.

Directions: From JCT of I-4 / US Highway 27 (Exit 55), travel approx 1/4 mile south on US Highway 27 to Frontage Road (runs alongside I-4). Turn right and travel approx 1/4 mile west on Frontage Road. The resort is located on the left side of the road.

Restrictions: Happy Rate is not valid from October through April.

Pet Policy: Pets must be on a leash and cleaned up after.

INTERNATIONAL RV PARK & CAMPGROUND

3175 W. International Speedway Blvd.

Daytona Beach, FL 32124

1-386-239-0249

<http://www.internationalrvdaytona.com>

Regular Rate:\$50.00

Happy Camper Rate:\$25.00

Amenities: 200 total RV sites, RV's up to 45ft, full hookups, 30/50 amp service, showers & restrooms, fishing pond, pool, store. Located 60 miles from Orlando and 90 miles form Jacksonville.

Directions: I-95 to Daytona Beach: Take Exit 261 (US 92) and turn West (left) and go 1.3 miles. Park is on the left. I-4 to Daytona Beach: Take Exit 129 east on 92 1.3 miles. Park is on the right.

RESTRICTIONS: HAPPY RATE IS NOT VALID DURNING ALL LOCAL SPECIAL EVENTS: RACE WEEK (FEB), BIKE WEEK (MARCH), 4th OF JULY RACE (3 DAYS), AND BIKETOBERFEST (3 DAYS). RATES DURING SPECIAL EVENTS ARE HIGHER. \$3.00 ADDITIONAL FOR ELECTRICITY.

BASS HAVEN CAMPGROUND

350 Bass Haven Drive

Defuniak Springs, FL 32433

(850)892-4043

Regular Rate:\$24.00

Happy Camper Rate:\$12.00

Amenities: RVs up to 37' comfort station, laundry, clubhouse, bath house, country store, boat ramp, fishing pier, primitive camp sites, 665 acre lake.

Nearest Cities: Defuniak Springs, Crestview.

Directions: From I-10, Exit 14 (Hwy 331N) to Defuniak Springs. Turn right on Hwy 90, go to first light. Left on Hwy 83, go 2.5 miles N. Turn left on Juniper Lake Rd., go 3/10 mile. Right on Bass Haven Drive. Follow signs.

15 sites

Open Year Round

RESTRICTIONS: MAJOR HOLIDAYS EXCLUDED. FIRES IN DESIGNATED AREAS ONLY. QUIET HOURS 10PM TO 8AM.

Pets: Pets welcome on leash at all times.

GREENFIELD VILLAGE RV PARK

1015 SR 542 West

Dundee, FL 33838

(863)439-7409

www.flarvparks.com

Rates: Contact park for current rates.

Amenities: RVs up to 40', 30/50 amp, gated community with 93 permanent park model sites and park model sales. Clean, modern restrooms and showers, laundry, swimming pool, clubhouse, shuffleboard, horseshoes, free local calls, computer hook-up in laundry. Nearby Eagle Ridge Mall, 10 minutes to Cypress Gardens and many other attractions. 11 sites. Nearest Cities: Lake Wales, Haines City.

Directions: From JCT I-4/US 27, take Exit 55, go S on US 27 approx. 15-20 minutes. Turn right (W) onto SR 542. Go .01 mile to park entrance on left.

Open Year Round

Restrictions: Rate is for 2 adults. Adults only (55+). Discount available April 15 - Nov 30. No credit cards. No tents or camp fires. Reservations suggested.

Pets: No aggressive breeds. On leash. Clean up after. *** This park accepts our monthly discount program.

Participating Member - This Happy Camper park offers \$50.00 off their monthly rates!

SIESTA BAY RV RESORT

1933 Summerlin Rd.

Ft. Myers, FL 33908

1-800-828-6992

Fax: 239-466-8017

<http://www.sunrvresorts.com>

Email: sunresv@aol.com

Regular Rate:\$51.00

Happy Camper Rate:\$25.50

Amenities: 139 sites, RVs up to 40 ft, 4 comfort stations, laundry facilities, 3 lighted tennis courts, 2 heated pools & spa, shuffleboard, bocce ball, volleyball, horseshoes pits, fitness center, billiard room, putting green and driving range, library, table tennis, 2 pickle ball courts, large clubhouse, fishing, several small meeting rooms, bingo, card groups, church services, craft shows, group trips, dinners, theme parties, classes & clubs, full time activity director, modern friendly, Wi fi access, sports leagues. Nearby attractions include: Sanibel Island, Fort Myers Beach, Edison/Ford winter homes. See specials on website.

Directions: From I-75: Take exit 131 West to Summerlin Rd. (approx. 5 miles). Turn left on Summerlin Rd. Campground is 6-7 miles on the left, 1 mile past San Carlos Blvd.

RESTRICTIONS: HAPPY RATE IS NOT VALID DURING JANUARY THROUGH MARCH. SUBJECT TO AVAILABILITY. APPLIES TO DAILY RATE ONLY. *\$2.50 ADDITIONAL PER DAY FOR ELECTRICITY.

Pet Policy: no pets allowed.

PINE LAKE RV PARK

21036 US Hwy 231

Fountain, FL 32438

(850) 722-1401

<http://www.pinelakerv.com>

Email: pinelakerv@gmail.com

Regular Rate:\$34.95

Happy Camper Rate:\$17.50

Amenities: Rec hall, pavilion, laundry, fishing, free wifi, workout gym, hiking trails, dump station, restrooms with showers, fire ring.

Nearest Cities: Panama City, Marianna & Dothan, AL.

Directions: From I-10 (Exit 130) & US 231, go S 15 miles From Jct. US 98 & US 231, go N 29 miles on US 231. Park on E side of Hwy. at N foot of overpass.

Check in: Any Check out: noon

Open Year Round

Sites: 135

RESTRICTIONS: NO PITTBULLS, OR AGGRESSIVE BREEDS.

Pets: Pets on leash. Owner clean up after, do not leave unattended, no outside grooming, walked in pet area only, keep quiet, no aggressive dogs.

Participating Member - This Happy Camper park offers \$50.00 off their monthly rates!

LAKEMONT RIDGE HOME & RV PARK

2000 Main Street

Frostproof, FL 33843

(863)635-4472

Regular Rate:\$60.00

Happy Camper Rate:\$30.00

Amenities: A 55+ community. 375 shaded sites, with 110 more planned. All 30/50 amp with concrete driveway, sidewalk and patio and sodded yards. Nice laundry, immaculate bath house, large heated pool. Weekly entertainers, planned activities, shuffleboard, horseshoes, billiards, ping pon, games, crafts and more. Reservations helpful, but not required. Gate closes 7pm - late arrivals, please call ahead.

Directions: At JCT US 27/CR 630 (at traffic light), turn E on CR 630. Go straight 3/4 mile. Entrance on right, just before road curves. Look for bright sign.

Open Year Round

Restrictions: Discount valid on daily rate only, good any time of year, based on availability. Extra for cable TV. Gates lock at 7pm, late arrivals call ahead.

Pets: No more than 2 small or 1 medium dog per RV. No aggressive breeds.

FAY'S RV PARK & CAMPGROUND

1421 Calvary Rd.

Holiday, FL 34691

(727) 942-2487

Regular Rate:\$36.00

Happy Camper Rate:\$18.00

Amenities: Phone hook-ups, Wi-Fi, cable hook-up. 17 sites. 30 AMP, 50 AMP.

Nearest Cities: Tarpon Springs, Tampa.

Directions: From US 19, take Alt. 19 SE to Anclote Blvd. Turn right (W) on Calvary Road. Park is on left.

Open Year Round

RESTRICTIONS: NONE

Pets: Pets on leash. Owner clean up after. Dogs over 16 inches allowed short term only.

BIG OAKS RIVER RESORT & CAMPGROUND

14035 W. River Road

Inglis, FL 34449

1(352) 447-5333

http:// www.bigoaksriverresort.com

Email: info@bigoaksriverresort.com

Rates: Contact park for current rates.

Amenities: 21 sites, full-hookup, cable TV, 30 amp, dump station, RVs up to 40ft. Peaceful park with lots of shady Oak trees, on the banks of the Withlacoochee River offers rest rooms with showers, laundry facility, swimming pool, recreation room with pool table, a camp store, boat ramp, fishing and motor boat/canoe/ kayak/ tube rentals. We are just 11 miles from Crystal River where you can swim with the Manatee and 14 miles from Historic downtown Dunnellon filled with quaint antique shops.

Directions: From Ocala take 40 West to Hwy 19. At intersection of 40 West and 19 (Inglis) turn left onto 19 South, go 1/2 mile (you can see park from the Hwy.) turn right onto West River Road. Park entrance is 50 yards on the right.

Restrictions: Happy Rate is valid on nightly rate only. Happy Rate is valid for 4 nights only. Cash only. *Rates are for two people, \$1.50 for each additional person.

Pet Policy: Pets are welcome, but may not weigh more than 25 pounds, and must be kept on a leash at all times and cleaned up after.

NORTHWOOD ESTATES MOBILE HOME & RV PARK

11240 N. Northwood Drive

Inglis, FL 34449

352-447-2759

<http://www.northwoodestates.vpweb.com>

E-mail: nwemhandrvpark@yahoo.com

Rates: Contact park for current rates.

Amenities: Can accommodate any length RV, large & spacious lots, 30 amp service, full hook-ups, mens & ladies restrooms and showers, pool, sundeck, shuffleboard court, paved & lighted streets, clubhouse, activity room, family friendly; close to Gulf Coast fishing, boating and beaches and within walking distance from the renowned Withlacoochee River.

Nearest Cities: 7 miles from Crystal River, 14 miles from Dunellon, 45 minutes to Ocala & 1.5 hours from Tampa & Orlando.

Directions: Park is located just off of US Hwy 19. Going south on US Hwy 19, turn right on River Road. Continue to Northwood Drive and take a left.

Sites 38

RESTRICTIONS: NONE

Pet Welcome

E-Z STOP RV PARK

181 SW Howell St.

Lake City, FL 32024

(386) 752-2279

Email: ez_stop@hotmail.com

Rates: Contact park for current rates.

Amenities: Large pull-thrus, convenient to shopping, next to Webb's Antique Mall, modem available. 30 AMP, 50 AMP. 60 miles to Georgia border.

Directions: From I-75 & 41/414, take Exit 414 and go S 1,000 ft. Turn right at Howell St. and go 500 ft. Turns into parking lot, we are behind BP Station.

Open Year Round

Restrictions: \$2.00 extra person after 2 people. \$3.00 extra charge for electric. Rate is for 2 people.

Pets: Pets on leash. Owner clean up after.

SLOW & EASY LIVING RV PARK

929 SW Old Wire Road

Lake City, FL 32024

(772) 461-0800

Email: Halw38@aol.com

Rates: Contact park for current rates.

Amenities: Full hook-ups with 20/30/50 amp (50 amp \$2.00 per day), large, grassy, pull-thru sites, laundry and public restrooms. Fifteen minutes to Mall and shopping area. Close to famous Suwannee River. "Special winter rates." 15 sites.

Directions: From I-75, take Exit 423 (Hwy 47), go S 2 miles, turn left onto SW Walter Ave. and go approx. 2 miles to stop sign. Cross over Hwy 240 and continue on SW Old Wire Road about ¾ mile. Turn left at Slow and Easy sign. From Exit 414 S, go 1,000 feet, turn right between BP-SS food store. Park is on right, behind BP station.

Open Year Round

Restrictions: Maximum 14 day stay at Happy Rate.

Pets: Pets allowed on leash.

Participating Member - This Happy Camper park offers \$50.00 off their monthly rates!

IDLEWILD RIDGE & RV PARK

4110 CR 400

Lake Panasoffkee, FL 33538

(352) 793-7057

Rates: Contact park for current rates.

Amenities: Pool, shuffleboard, horseshoes, basketball, fishing, boat rental. 10 sites. 30 AMP. Nearest Cities: Ocala 30 miles, Inverness 14 mi., Bushnell 12 mi.

Directions: I-75-exit 64, W on 470 5 miles, right on CR 400, 1 mile.

Check in: Any Check out: 2pm

Open Year Round

Restrictions: None. No camp fires. Electric extra \$.

Pets: Pets on leash. Owner clean up after.

EAGLE RIDGE MH & RV PARK

2909 Shell Road

Lake Wales, FL 33859

(863)676-6820

www.doanrvpark.com

Rates: Contact park for current rates.

Amenities: 30/50 amp. Avg. lot size 37x90. Clubhouse, shuffleboard, horseshoes. Nearby attractions include Eagle Ridge Regional Mall, Cypress Gardens, 35 minutes to Disney. 19 sites. Nearest Cities: Lake Wales, Winter Haven, Cypress Gardens.

Directions: From JCT I-4/US 27, Exit 55. Go S on US 27 for 20-25 minutes. Turn left onto Chalet Suzanne Rd. (1st light after Home Depot). Go 1.7 miles to State Hwy 17/Scenic Hwy. Turn right (S). Go .06 mi. to Hickory Hammock Rd. Go .04 mi. to Shell Rd. Turn right. Go .04 miles. Park is at end of road.

Open Year Round

Restrictions: No credit cards, tents, or camp fires. Discount available April 15 - Nov 15. Adults only (55+).

Pets: No aggressive breeds. On leash. Clean up after.

Participating Member - This Happy Camper park offers \$50.00 off their monthly rates!

LAKE WALES CAMPGROUND

15898 Hwy 27

Lake Wales, FL 33859

1(863)638-9011

<http://www.lakewalescampgroundrvresort.com>

E-Mail: lakewalescampground@yahoo.com

Regular Rate:\$40.00

Happy Camper Rate:\$20.00

Amenities: 114 total RV sites, can accommodate RV's up to 75 ft., restrooms and showers, indoor pool, shuffleboard, gym, library, fishing pond, and Wi-Fi. Located 35 miles from Orlando.

Directions: I-4 to Hwy 27 (South) 38 miles to campground on the west side (right) of the road.

Restrictions: Happy Rate is valid May through September. *Additional charge for more than 2 people.

Pet Policy: *Additional charge for pets.

ECONFINA RIVER RESORT

4705 Econfina River Road

Lamont, FL 32336

(850) 584-2135

Regular Rate:\$25.00

Happy Camper Rate:\$12.50

Amenities: 6 motel units, fishing, boating, bird watching, canoeing, pontoon boating, nature trails, swimming pool, cookouts, 8 motel rooms and 3 condos. 45 sites. Nearest Cities: Perry, Tallahassee.

Directions: From Jct. US 19/98 in Perry, take SR 98 W 20 miles to CR 14, go S, follow CR 14, 6 miles to Econfina Resort.

Open Year Round

Restrictions: None. 50 AMP \$2.00/night extra.

Pets: Pets on leash. Owner clean up after. No pets in rental units.

LEE'S TRAVEL PARK

1610 South Belcher Road

Largo, FL 33771

(888)510-8900

(727)536-2050

<http://www.leestravelpark.com>

Regular Rate:\$40.00

Happy Camper Rate:\$20.00

Amenities: RVs up to 40', all sites are full hook-up, swimming pool, laundry, LP gas, 30 amp, e-mail desk and terminal in recreation hall, planned activities during winter months.

Nearest Cities: St. Petersburg (2 miles) and Clearwater (4 miles).

Directions: From 275, take 688 W to Belcher Road. Park is 1/2 mile N on Belcher.

Open Year Round

158 sites

RESTRICTIONS: PLEASE CALL FOR ALL RESTRICTIONS!

Pets: Dogs under 20 lbs on designated sites only.

FOOTLOOSE RV RESORT & MARINA

11711 Ocklawaha Drive

Leesburg, FL 34788

352-253-1111

E-mail: info@footlooseresort.com

Rates: Contact park for current rates.

Regular Rate:\$40.00

Happy Camper Rate:\$20.00

Amenities: 30 amp full hookups, Cable, Shower and restrooms, laundry, 20 boat slips, Boat ramp, Vacation cottage rentals, birdwatching and more.

Directions: North of Orlando 40 miles on US RT.441, turn at Walgreens, onto Country Rt.473, go 3 miles, then right on S. Haines Creek Road, go 1/2 mile to our sign on left.

OPEN ALL YEAR ROUND

Restrictions: Discount limited to three days.

Pet Policy: Small pets only. Pets must be kept on a leash.

Sunshine Holiday Daytona

Brief Description: The ultimate Daytona RV Destination, close to the beach, perfect for all events, Nascar, Bike Week, so much fun and so many amenities you never have to leave the resort to have a good time!

Address: 1701 N US Hwy 1
City: Ormond Beach
State Or Country: FL
Zip: 32174
Park Phone Number: 386-672-3045
Check in time: 1:00 pm
Check out time: 12:00 pm
Park Email: SunshineHolidayDaytona_mgr@Equitylifestyle.com
Normal Rate: 36-50
Happy Camper Rate: 18-25
Rate Notes: No specials during events.
Open Hours: 7 days a week
Offers Long Term Discount: Specials on 3 months and longer
Nearest Cities: Orlando, St Augustine
Directions: Take 95 to exit 273
Pet Policy: We have a beautiful Dog Park, bring them.
RV Sites: 326
Tent Sites: 300

Amenities

- 30 Amp Service
- 50 Amp Service
- Basketball
- Biking
- Cable TV
- Clubhouse
- Credit Cards
- Dump Station
- Full Hookups
- Game Room
- Heated Pool
- Horseshoes
- Laundry Facilities
- Partial Hookups
- Pets Welcome
- Picnic Area
- Playground
- Propane
- Pull-Thrus
- Restrooms
- Sewer
- Showers
- Shuffleboard
- Store
- Tennis Courts
- Tent Camping
- Volleyball
- WiFi Access

Sabal Palm RV Resort and Campground

Brief Description: Discover one of Florida's last pristine wilderness areas. Located near the Okeechobee waterway known as Fisheating Creek, Sabal Palm RV is a tranquil family friendly community.

Address: 1947 Main st
City: Palmdale
State Or Country: FL
Zip: 33944
Park Phone Number: 863-675-1778
Check in time: Noon
Check out time: 10 A.M.

Amenities

- 15 Amp Service
- 30 Amp Service
- 50 Amp Service
- Basketball
- Biking

Park Email: sabalpalmrv@aol.com
Park Web Address: <http://www.sabalpalmrv.co>
Normal Rate: \$40.00
Happy Camper Rate: \$20.00
Open Hours: 10:00-3:00
Offers Long Term Discount: Yes
Nearest Cities: Lake Placid
Directions: 25 miles south on Hwy 27
Restrictions: None
Pet Policy: Pets Welcome
RV Sites: 118
Tent Sites: 25

- Clubhouse
- Credit Cards
- Dump Station
- Fire Rings
- Fishing
- Full Hookups
- Game Room
- Heated Pool
- Horseshoes
- Ice
- Laundry Facilities
- Pets Welcome
- Picnic Area
- Playground
- Pull-Thrus
- Recycling
- Restrooms
- Security
- Sewer
- Showers
- Shuffleboard
- Store
- Tent Camping
- Water
- WiFi Access

Enchanted Lakes Resort

Brief Description: Enchanted Lakes is located in Malabar on Florida's beautiful Space Coast at exit 173, east of I-95, just minutes from all major attractions, shopping, hospitals, and, of course, the Atlantic Ocean. Enchanted Lakes offers a relaxing and fun filled experience in mobile home and RV living. With a host of ammenities and a friendly and efficient staff, we hope you enjoy browsing our website and that you will consider joining us for a summer visit or the winter season

Address: 750 Malabar Rd.
City: Malabar
State: FL
Zip: 32950
Park Phone Number: 321-723-8847
Park Email: enchantedlakesestates@yahoo.com
Park Web Address: <http://www.enchantedlakes.net>
Normal Rate: \$40.00
Happy Camper Rate: \$20.00
Offers Long Term Discount: NO
Nearest Cities: Melbourne/Orlando

Amenities

- 20 Amp Service
- 30 Amp Service
- 50 Amp Service
- Biking
- Clubhouse
- Full Hookups
- Handicap Access
- Heated Pool
- Horseshoes
- Laundry Facilities
- No Smoking
- Pets Welcome
- Picnic Area

Directions: I95 to exit 173 East 1 mile

Restrictions: Subject to availability, maximum stay 7 nights

Pet Policy: Under 20 LBS.

RV Sites: 78

Tent Sites: 0

- Propane
- Pull-Thrus
- Restrooms
- Sewer
- Showers
- Water
- WiFi Access

MADISON CAMPGROUND & DEERWOOD RESORT

Rt. 1 Box 3095

Madison, FL 32340

(850) 973-2504

Rates: Contact park for current rates.

Amenities: Swimming pool, mini-golf, rec room, laundry, public phone, dump station, ltd. groceries, ice, tables, grills, wood, horseshoes, shuffleboard, playground, big rigs welcome. 97 sites. 20 AMP, 30 AMP.

Directions: From Jct. I-10 (Exit 37) & Hwy 53: go 1/4 mile S on Hwy 53. Entrance on right.

Check in: Any Check out: Any

Open Year Round

Restrictions: None.

Pets: Pets on leash. Owner clean up after.

ADVENTURES UNLIMITED

Route 6 Box 283

Milton, FL 32570

(850)623-6197

www.adventuresunlimited.com

Regular Rate:\$20.00

Happy Camper Rate:\$10.00

Amenities: On one of the most beautiful canoeing streams in the country, kayaking canoeing, pavilion, nature trail, canoes, RVs of unlimited size can be accommodated, tubing, kayak rentals on crystal clear spring-fed Coldwater Creek. 30 sites. Nearest Cities: Pensacola (45 miles), Fort Walton (60 miles).

Directions: From JCT Hwy 90/Hwy 87, go N 12 miles on Hwy 87, turn right at sign. Follow signs 4 miles to Adventures Unlimited.

Open Year Round

Restrictions: Major holidays excluded. \$2.00 electric surcharge.

CEDAR PINES CAMPGROUND

6436 Robie Road

Milton, FL 32570

(850) 623-8869

www.cedarpines.com

Email: info@cedarpines.com

Rates: Contact park for current rates.

Amenities: Clubhouse, swimming pool, laundry, email access line, Wi-Fi available, convenience store within walking distance, hot showers. 44 sites. 30 AMP, 50 AMP. Nearest Cities: Milton, Pensacola.

Directions: From I-10 (Exit 28), go N 3 miles to Hwy 90. Go left 1 mile to Hwy 87N (Burger King) on right. Campground is 4.3 miles on right. From Brewton, AL, take AL 41, which becomes FL 87 at state line. Go 33 miles, park is on left (2 miles S of Whiting Field Cut Off)

Check in: 12:00 Check out: 11:00

Open Year Round

Restrictions: October - March reservations required.

Pets: Pets on leash. Owner clean up after.

Arrowhead Campsites

Have many RV sites, all are pull-thru. We offer full-hook up for 30 amp and 50 amp sites, as well as tent sites and pop-up sites. We also have sites without water and electric only. During the winter months there are many activities held in our Rec Hall such as dinners, bingo, poker, game night, line dancing, etc. We also have a game room with a pool table and darts. There is a laundry room and restrooms attached to the main office building as well. Wi-fi is available, as well as cable.

Address: 1720 NW 38 Avenue

City: Ocala

State: FL

Zip: 34482

Park Phone Number: 352-622-5627

Check in time: Anytime

Check out time: By 3:00 p.m.

Park Email: arrowheadcampsites@yahoo.com

Park Web Address: www.campsitesarrowhead.com

Normal Rate: 27.07

Happy Camper Rate: 13.56

Rate Notes: The rate discount is only available during the summer months. It is not available from October 1 through March 31. The dicount is only available for the daily rates.

Open Hours: 9:30 a.m. - 3:00 p.m.

Offers Long Term Discount: No

Nearest Cities: Tampa, Daytona, Gainesville

Directions: Exit 354 off of I-75. Turn left at the BP Gas station. 0.3 miles is the main entrance, straight ahead.

Restrictions: Campers may not be older than 10 years old unless in excellent condition.

Pet Policy: We allow pets as long as they are leashed and the tenant cleans up after them. Dogs over 20lbs are \$1.00 a day. No pitbulls, dobermans, rotweilers, or chows accepted.

RV Sites: 130

Tent Sites: 10

Amenities

- 30 Amp Service
- 50 Amp Service
- Cable TV
- Clubhouse
- Credit Cards
- Dump Station
- Full Hookups
- Game Room
- Handicap Access
- Laundry Facilities
- Partial Hookups
- Pets Welcome
- Playground
- Propane
- Pull-Thrus
- Restrooms
- Sewer
- Showers
- Shuffleboard
- Store

- Tent Camping
- Water
- WiFi Access

LAKE BRYANT MH & RV PARK

5000 SE 183rd Avenue Rd.

Ocklawaha, FL 32179

(352)625-2376

www.lakebryant.com

Regular Rate:\$30.00 , \$35.00

Happy Camper Rate:\$15.00 , \$17.50

Amenities: Big-rig friendly. 30/50 amp, exercise room, card room, complete grocery, boat ramp, 1,000 foot sand beach on Lake Bryant. Fishing tackle and live bait, Tuesday cookouts, Wednesday music night, Friday karaoke. 35 acres. 84 sites.

Nearest Cities: Leesburg, Ocala.

Directions: I-40 E to Pac & Sac store, right on 183rd Avenue Rd., go 2 miles. Park is on right.

Open Year Round

Restrictions: Discount is available April - September. Happy Rate first night. \$10.00/night + tax thereafter.

LAKE IN THE FOREST ESTATES

19175 SE 44th St.

Ocklawaha, FL 32179

(877)LIFE'S-OK

www.lakeintheforest.com

Email: camp@lakeintheforest.com

Regular Rate:\$30.00

Happy Camper Rate:\$15.00

Amenities: Clubhouse, canoe and pontoon rentals, on Half Moon Lake, fishing pier, RVs any size, all 50 amp sites, pull-thrus, buddy sites. 39 sites.

Directions: Exit #352 off I-75 onto State Rd. 40. Go E thru Ocala and Silver Springs about 21 miles to SE 183rd Ave (Pac-A-Sac on SW corner). Turn S and go 2 miles to 44th St. Lake in the Forest Estates - turn East.

Open Year Round

Restrictions: Rate is for 2 people Add \$2.00 per extra person.

Pets: No pets over 30lbs. No aggressive pets.

ZACHARY TAYLOR CAMPING RESORT

2995 Hwy 441 SE

Okeechobee, FL 34974

(888)282-6523

(863)763-6301 Fax

E-mail: info@flrvresort.com

<http://www.flrvresort.com>

Regular Rate:\$47.00

Happy Camper Rate:\$23.50

Amenities: Free WIFI, laundry, public phone, ice, bait, rec hall, heated swimming pool, boat ramp, docks, lake/river fishing, shuffleboard, planned activities, horseshoes, parital handicap access.

Sites: 220 212/30 amp sites and 8/50 amp sites.

Direction: From JCT Hwy 78/US 441 & 98. Entrance on left.

Open Year Round

RESTRICTIONS: HAPPY RATE NOT AVAILABLE ON WATERFRONT SITES. RESERVATIONS HIGHLY SUGGESTED IN SEASON. \$2.00 A DAY FOR ELECTRIC FEE.

Pet Policy: \$2.00 a day. Owner clean up after.

Old Town Campground

Brief Description: We are on 9 acres nestled between the scenic Suwannee River and the Gulf of Mexico. At Old Town Campground kick back in a country atmosphere, with warm campfires and friendly faces. While here, visit our local vineyards, the Dakotah Winery (free wine tasting) or swim or snorkel with the manatees in crystal clear Fanning or Manatee Springs.

Address: 2241 SE 349 Hwy

City: Old Town

State Or Country: FL

Zip: 32680

Check in time: By 7:00 P.M.

Park Email: oldtowncampground@gmail.com

Park Web Address: <http://www.campingfriend.com/OldTownCampgroundNRetreat/>

Normal Rate: \$30.00

Happy Camper Rate: \$15.00

Open Hours: Open year round.

Offers Long Term Discount: Yes

Directions: 10 miles North of Chiefland, 10 miles South of Cross City. From US 19, 98, 27 turn South on CR 349 2 miles on left.

Restrictions: None

Pet Policy: On leash.

RV Sites: 46

Tent Sites: Yes

Amenities

- 30 Amp Service
 - 50 Amp Service
 - BBQ
 - Boating
 - Cable TV
 - Canoeing
 - Dump Station
 - Full Hookups
 - Handicap Access
 - Ice
 - Laundry Facilities
 - Pets Welcome
 - Picnic Area
 - Pull-Thrus
 - Restrooms
 - Sewer
 - Showers
 - WiFi Access
-

ORANGE CITY RV RESORT

2300 E. Graves Avenue

Orange City, FL 32763

(800)545-7354

www.orangecityrvresort.com

Regular Rate:\$44.00

Happy Camper Rate:\$22.00

Amenities: Scenic grounds, mini golf, pull-thru sites, beaches nearby, cable tv and phone service available, large heated pool and jacuzzi, kiddie pool, activity center, bocce court, horseshoes, picnic pavilion, near Daytona Speedway. 515 sites.

Directions: From I-4, Exit 114 (old 54). Go W on RT 472 to light. Go S on RT 4101 for 1 mile. Turn left on Graves Ave. Park is 1 block on right.

Open Year Round

Restrictions: First-time visitors only. Maximum 7 nights. Discount on value or standard sites only. Based on availability. Reservations required. Sorry, not valid during holidays, special events or with other discounts. Not valid February.

Participating Member - This Happy Camper park offers \$50.00 off their monthly rates!

GRAND LAKE RV & GOLF RESORT

4555 W. Hwy 318

Orange Lake, FL 32681

1(352)591-3474

<http://www.grandlakeresort.com>

E-Mail: office@grandlakeresort.com

Rates: Contact park for current rates.

Amenities: 409 total RV sites, can accommodate RV's up to 65 ft., full hook-ups, 30/50 amp service, free Wi-Fi, Cable TV, 9-hole executive golf course, driving range, putting green, golf cart rentals, fully stocked convenience store, heated swimming pool, tennis courts, shuffleboard, bocce ball, horseshoes, boat docks, boat slips, 2 club houses, rally park, exercise/fitness room, cafe, planned activities,

Located 17 miles from Ocala.

Directions: From I-75, take exit 368. Go east on Hwy 318 for 3 miles. Grand Lake's entrance is on the north (left) side of the road, behind Ocala Jai Alai.

Restrictions: Happy Rate is valid May 1st through September 30th.

SHERWOOD FOREST RV PARK

175 US ALT 19 South

Palm Harbor, FL 34683

1(727)784-4582

<http://www.meetrobinhood.com>

E-Mail: info@meetrobinothod.com

Regular Rate:\$54.00

Happy Camper Rate:\$27.00

Amenities: 104 total RV sites, can accommodate RV's 45 ft and over. Clean Restrooms and Showers, Solar Heated Swimming Pool, Private Lake for Fishing, Rec Hall with Planned Activities During the Season, Laundry Room, Located 5 miles from Tarpon Springs and 10 miles from Clearwater.

Directions: From I-275 or I-4 ro SR 60: at US 19 head north to Tampa Road. Turn Left and headwest. At Alternate US 19, turn Left and head south.Sherwood Forest's entrance is immediately on the right.

Restrictions: Happy Rate is not available December 15th through April 15th. Happy Rate is valid for 4 days. Credit cards are not accepted with Happy Rate. *Rates are for 2 people. \$2.50 for each additional person.

Pet Policy: Dogs under 35 lbs are allowed in park. Pets must be on a leash and cleaned up after.

NAFEE CAMPGROUND

5260 Hwy 19 South

Perry, FL 32348

(850)584-9237

Rates: Contact park for current rates.

Amenities: RVs up to 45', 30/50 amp, restrooms and showers, modem hook-up available, BBQ area, RV and boat storage, horseshoes and cable tv. 28 sites. Tallahassee (55 miles).

Directions: From Panama City: US 98E to US 19S, go about 4 miles, then left on CR 361 (blinking light). From Tallahassee: US 19S about 55 miles, turn left on CR 361 (blinking light). From Gainesville: US 27N about 4 miles, turn left at CR 361. From Tampa: US 19N about 220 miles, then right on CR 361 (blinking light.)

Open Year Round

Check in: 2pm Check out: 11am

Restrictions: None. Rate is for 2 people \$2.00 per extra person (children 12 and under free). No camp fires. Pets: Pets must be leashed.

WESTGATE MOTEL/CAMPGROUND

1627 South Byron

Perry, FL 32347

(850)584-5235

Rates: Contact park for current rates.

Amenities: RVs up to 60', restrooms and showers, dump, public phones, laundry, cable, modem friendly, swimming pool, shuffleboard, meeting room, complete RV parts and supplies. 60 sites. Nearest Cities: Tallahassee and Perry.

Directions: From JCT US 19/98/27, go S 1/2 mile on US 19/98/27A. Park is on right side, in town.

Open Year Round.

Restrictions: None. \$2.00 for cable. No camp fires.

Pets: Pets on leash.

JA-MAR TRAVEL PARK, INC.

11203 US 19

Port Richey, FL 34668

(727)863-2040

(727)863-2040 Fax

<http://www.ja-mar-travelpark.com>

Rates: Contact park for current rates.

Amenities: 3 comfort stations, RVs up to 35', swimming pool, shuffleboard, rec hall, winter activity program.

Sites: 396

Directions: From I-75 (20 miles W). One mile S of State Route 52 on US 19.

Open Year Round

RESTRICTIONS: RATES ARE FOR 2 PEOPLE. \$2.00 PER DAY EXTRA FOR OVER 2 PEOPLE. ONE WEEK MINIMUM STAY YEAR ROUND. NO MAXIMUM STAY.

Pets: Pets on leash.

PALMS AND PINES

5400 Riverside Drive

Punta Gorda, FL 33982

(941)639-5462

www.palmsandpinesinc.com

Email: macleog@msn.com

Regular Rate:\$55.00

Happy Camper Rate:\$27.50

Amenities: RVs up to 40', shuffleboard, horseshoes, fishing piers, boat ramp, community hall, library, public phone. 25 sites.

Nearest Cities: Punta Gorda and Port Charlotte.

Directions: From JCT I-75 and Exit 29, go N 1.8 miles on State Route #17 to Cleveland Avenue. W .3 miles to Riverside Drive, N 1/2 block.

Open Year Round

Restrictions: Discount not available from November 1 - April 1.

Pets: Small dogs and cats allowed. 2 pets per site.

Participating Member - This Happy Camper park offers \$50.00 off their monthly rates!

Hidden River Travel Resort

Brief Description: An outdoor adventure on the Gulf Coast of the Sunshine State! Hidden River offers more than 300 spacious sites with full hook-up and plenty of shade trees. Park amenities include planned seasonal activities, paved streets, a spacious clubhouse, heated swimming pool, shuffleboard, horseshoes, fishing pond, and access to the Alafia River. Hidden River is located

Amenities

 **30 Amp Service**

near Tampa Bay and is within 90 minutes of most central Florida vacation attractions including Clearwater and St. Petersburg beaches, Walt Disney World, Busch Gardens, Universal Studios, Sea World, and Silver Springs. Shopping centers and golf courses are also located nearby.

Address: 12500 McMullen Loop

City: Riverview

State: FL

Zip: 33569

Park Phone Number: 813-677-1515

Check in time: 1:00 PM

Check out time: 11:00 AM

Park Email: hiddenriver@tampabay.rr.com

Park Web Address: <http://www.hiddenrivertr.com>

Normal Rate: 38.00

Happy Camper Rate: 19.00

Open Hours: 8-4 M-F

Offers Long Term Discount: YES

Nearest Cities: Tampa

Directions: From Tampa take I75 south to exit 250. Go east on Gibsonton Rd(Boyette Rd)for 6 traffic lights. Turn left at 6th light onto McMullen Rd. Go to stop sign and make a right onto McMullen Loop. Follow the white fence to the end of the road.

Restrictions: An adult park mostly 55 and over. There are some restrictions on visiting children at the recreation facilities.

Pet Policy: No pitbulls, rotweilers, dobermans, or Chows. All pets must be on a leash and picked up after.

RV Sites: 320

Tent Sites: 0

- 50 Amp Service
- Biking
- Boat Ramp
- Canoeing
- Chapel Service
- Clubhouse
- Dump Station
- Fishing
- Full Hookups
- Game Room
- Heated Pool
- Horseshoes
- Ice
- Laundry Facilities
- Pets Welcome
- Picnic Area
- Propane
- Pull-Thrus
- Restrooms
- Sewer
- Showers
- Shuffleboard
- Volleyball
- Water
- WiFi Access
- Wired Internet

RIVER OAKS RV RESORT

201 Stephens Rd.

Ruskin, FL 33570

1(800)645-6311

<http://www.riveroakrv.com>

E-Mail: riveroaks2@verizon.net

Regular Rate:\$32.00 , \$40.00

Happy Camper Rate:\$16.00 , \$20.00

Amenities: 55+ park located on Little Manatee River. 95 mostly oak shaded sites with 30/50 amp, RVs up to 40 ft. Minutes away from world class fishing in Tampa Bay or North America's #1 rated Clearwater Beach. Quiet, picturesque, country atmosphere, abundant Florida wildlife, paved roads, new washers/dryers in laundry, clean hot showers/bathhouse, modern friendly, clubhouse, boat docks and county access ramp to river, shuffleboard, horseshoes

and white squirrels. Planned activities in season. 50 golf courses within a 30 minute drive.

Directions: From I-75 take exit 240B and go west on Rt. 41. Then go south on Rt. 41 for 6 miles. Turn left onto Universal/Stephens Road. Go 1/4 mile on Universal then turn right onto Stephens Road. Follow Stephens until it deadends at the river. Park is on the left and Hillsborough County Wildcat park with river access boat ramp is on the right.

Open Year Round

Restrictions: None.

Pet Policy: Pets welcome on leash, 2nd+ additional fee, no vicious breeds, but do accept large dogs.

SUN LAKE RV RESORT

Brief Description - A Florida RV destination for short, long and permanent stays!

Address - 3006 14th Avenue S.E.

City - Ruskin

State - FL

Zip - 33570

Park Phone - 813-645-7860

Park Email - sunlakerv@yahoo.com

Park Web Address - <https://sunlakervresort.com/>

Check in time - 12pm

Check out time - 12pm

Normal Rate - \$59.00 +

Happy Camper Rate - \$29.50 +

Rate Notes - HAPPY CAMPER RATE GOOD APRIL 15th TO DEC. 1st. ? Price (2 day max).
Energy Charge \$7.00 per day, \$10 Seasonal Charge

Open Hours - Open Year Round

Directions - Exit 46 on I-75. Go W 2/10 mile to 33rd St. (Holiday Inn Express on corner). 3/4 mile to Sun Lake.

Pet Policy - Must be on leash

RV Sites- 50

Tent Sites - 0

Amenities:

- Clubhouse
- Fishing
- Heated Pool
- Horseshoes
- Laundry Facilities
- Restrooms
- Showers
- Shuffleboard
- WiFi Access

BUTTONWOOD BAY RV RESORT

10001 US 27 South

Sebring, FL 33876

1(866) 655-5565

[http:// www.sunrvresorts.com](http://www.sunrvresorts.com)

Email: sunresv@aol.com

Rates: Contact park for current rates.

Amenities: 148 sites, RVs up to 40 ft, 2 comfort stations, laundry facility, exercise room, rec hall, community center, 2 swimming pools, billiards, miniature golf, tennis courts, shuffleboard, horseshoes, bocce ball, lots of activities, nature trails, and WiFi access. Local attractions include championship level golf course, Sebring International Raceway, Historic downtown district, Highlands Hammock State Park. 55+ resort. Located 11 miles from Lake Placid and 20 miles from Avon Park.

Directions: Located on Highway 27 South one mile south of State Road 66 and Highway 98.

Restrictions: Happy Rate is not valid during January through March. Subject to availability. Applies to daily rate only. *\$2.50 additional per day for electricity.

Pet Policy: Breed restrictions for dogs.

SUNNY PINES RV & MHP

1200 US 27 North

Sebring, FL 33870

(863)385-4144

<http://www.sunnypinesrv.com>

Regular Rate:\$32.00

Happy Camper Rate:\$16.00

Amenities: Heated pool, shuffleboard, horseshoe. This is an active 55+ park.

Directions: From I-4, go S on US 27 to Sebring. Park is located on left side of highway, 1/2 block N of Sparrow Road and US 27 (2nd light S of Home Depot).

Open September 1 - April 30 RESTRICTIONS: ONE PET PER SITE. WEIGHT RESTRICTION.

Pets: Pets under 15 lbs welcome. One pet per site.

BEN'S HITCHING POST CAMPGROUND

2440 NE 115th Ave.

Silver Springs, FL 34488

1(352)625-4213

E-Mail: lsch585789@aol.com

Regular Rate:\$25.00

Happy Camper Rate:\$12.50

Amenities: 56 grassy pull through sites, RV's up to 40 ft., laundry room, Modern Restrooms, phone and TV hook ups at each site, picnic tables, swimming pool, whirlpool, shuffleboard, club house, glass bottom boats shopping. Located 7 miles from Ocala, 50 miles from Daytona Beach and 80 Miles from Disney World.

Directions: Southbound on I-75: Take exit 352 (SR 40) and go east throught Ocala and Silver Springs approx. 14 miles. Pass the intersection at CR 314 and take the next road to the right (115th Ave). Go south 1 mile and the park is on the right. From I-95: Go West approx. 55 miles throught the town of Lynne and turn left at 115th Ave. Go south 1/4th mile and park is on the right.

Open Year Round

Restrictions: Happy Rate is valid April through October. Happy Rate is valid for one night only. *Rates are for 2 people.

\$3.00 for each additional person. Plus tax.

WEKIVA FALLS RESORT

30700 Wekiva River Road

Sorrento, FL 32776

(352)383-8055

1888-493-5482

Rates: Contact park for current rates.

Amenities: Big rigs welcome. 93' sites, 4 comfort stations, marina, fishing boats, canoes, swimming area (natural spring), fishing pier, store, laundry, free use of 6-tunnel slides. Jungle boat cruises on the scenic Wekiva daily. One of the richest areas for Ice Age fossils in Florida.

Directions: Exit 101C, travel 5.5 miles West on SR 46 (Towards Mt. Dora), after going over the Wekiva River bridge, first left hand turn on Wekiva River Road. Resort entrance is 1.25 miles at the end of the road on the left-hand side.

Open Year Round

Sites: 817

RESTRICTIONS: ACCEPTED MAY 1st - OCTOBER 31st. 4 DAYS OUT OF ONE MONTH. NOT ON MAJOR HOLIDAYS.

Pet Policy: Pets are allowed, however we do not allow any aggressive breeds in the park

Florida RV Parks and Campgrounds Page 3

Southern Comfort Campground

Brief Description: 40 RV sites, 10 tent sites, inground swimming pool, bar, pull thru sites, playground, volley ball, horseshoe, gated, and much much more...

Address: 50 SE 74th Ave Cross City FL

City: Cross City

State Or Country: FL

Zip: 32628

Park Phone Number: 352-498-0490

Check in time: 2pm

Check out time: Noon

Park Email: jandv13@yahoo.com

Park Web Address: <http://www.southerncomfortcampground.net>

Normal Rate: \$36

Happy Camper Rate: \$18

Rate Notes: 50 amp is \$5 a night more

Open Hours: 10am til 6pm

Offers Long Term Discount: Yes

Nearest Cities: Old Town, Chiefland

Directions: Campground sits on US 19 Entrance on SE 74th Ave.

Pet Policy: Pets must be leashed and must pick up after

RV Sites: 40

Tent Sites: 10

Amenities

- 15 Amp Service
- 20 Amp Service
- 30 Amp Service
- 50 Amp Service
- BBQ
- Biking
- Clubhouse
- Credit Cards
- Dump Station
- Fire Rings
- Full Hookups
- Handicap Access
- Horseshoes
- Laundry Facilities
- Partial Hookups
- Pets Welcome
- Picnic Area
- Playground
- Pull-Thrus
- Restrooms
- Security
- Showers
- Tent Camping
- Volleyball
- Water
- WiFi Access

Leisure Days RV Resort

Brief Description: Leisure Days is a 55+ community where the residents make you feel like family. There is plenty of activity here, with events like bingo, scrapbooking, coffee and donuts, shuffleboard, dances, potlucks, arts & crafts and more. Located in Zephyrhills, we enjoy country living but are still just minutes from everything you will need. Tampa and Orlando are less than an hour away, so you are in the heartbeat of Florida.

Address: 34533 Leisure Days Drive

City: Zephyrhills

State Or Country: FL

Zip: 33541

Park Phone Number: 813-788-2631

Park Email: LeisureDays@NewbyManagement.com

Park Web Address: <http://www.leisuredaysrvresort.com>

Normal Rate: \$24-36

Happy Camper Rate: \$12-18

Rate Notes: Check our Website for Current Rates.

Nearest Cities: Tampa

Directions: From Jct of I-75 (Exit 279) & SR-54: Go E 6.8 mi on SR-54, then S 0.1 mi on CR-579 (Morris Bridge Rd) (L)

Pet Policy: Your four-legged friends are welcome at Leisure Days! We allow 3 pets per lot under 30 pounds through out the resort.

RV Sites: 240

Tent Sites: 0

Amenities

- 30 Amp Service
- 50 Amp Service
- Clubhouse
- Full Hookups
- Handicap Access
- Heated Pool
- Horseshoes
- Laundry Facilities
- Pets Welcome
- Recycling
- Restrooms
- Sewer
- Showers
- Shuffleboard
- Water
- WiFi Access

Kelly's RV Park

Brief Description: Open year-round and easily accessible from both I-10 & I-75, Kelly's has 20 acres of large RV and mobile home sites - many of which are paved - plus space for tent camping. The park is teeming with pines and lush live oaks draped in beautiful Spanish Moss. We offer on-site propane, 24-hour laundry facilities, large storage sites, free wireless Internet access

Amenities

- 15 Amp Service
- 20 Amp Service
- 30 Amp Service
- 50 Amp Service
- BBQ
- Biking

throughout the park and will gladly accept visitor mail. You can find gas and diesel fuel within a mile and ample shopping opportunities just 11 miles away in Lake City. We pride ourselves on providing all guests a comfortable stay in a friendly, peaceful setting!

Address: 142 NW Kelly Lane

City: White Springs

State Or Country: FL

Zip: 32096

Park Phone Number: 386-397-2616

Check in time: 8:00 AM

Check out time: 12:00 noon

Park Email: kellysrvpark@windstream.net

Park Web Address: <http://www.kellysrvpark.com>

Normal Rate: \$31.00

Happy Camper Rate: \$15.50

Rate Notes: No discount between March Thru. September

Offers Long Term Discount: Yes

Nearest Cities: Lake City

Restrictions: Pets must be on leash and pick up after them. No camp Fires at sites. Zero Tolerance on Drugs.

Pet Policy: Pets must be on lease at all times. must pick up after them.

RV Sites: 70

Tent Sites: 50

- Boat Ramp
- Boating
- Canoeing
- Chapel Service
- Clubhouse
- Credit Cards
- Dump Station
- Fire Rings
- Fishing
- Full Hookups
- Game Room
- Gas
- Golf
- Handicap Access
- Hiking
- Horseshoes
- Ice
- Laundry Facilities
- No Smoking
- Partial Hookups
- Pets Welcome
- Picnic Area
- Propane
- Pull-Thrus
- Restrooms
- Security
- Sewer
- Showers
- Shuffleboard
- Tent Camping
- Water
- WiFi Access
- Wired Internet

CASA DE ANGELA ARTIST'S RETREAT

18133 Bosley Drive

Spring Hill, FL 34610

(352)796-1766

Email: whidden1@bellsouth.net

Rates: Contact park for current rates.

Amenities: Water and electric hook-ups, shower (central), swimming pool, jacuzzi, sauna, workshops open 24/7 for creative endeavors (pottery, wood carving, copper, jewelry). Musical jam at camp fire every Wednesday evening. 10 sites. Nearest Cities: Tampa, Orlando.

Directions: From North: Exit onto Route 52 from Route 589 or I-75. Go E to Shady Hill Rd., then N to Bosley Dr. From South: Exit onto Route 52 from Route 589 or I-75. Go E to Shady Hill Road, then N to Bosley Drive.

Open Year Round.

Restrictions: None. Call ahead to check for availability.

Pets: Pets allowed.

LEE'S COUNTRY CAMPGROUND

2264 NW Thunder St.

White Springs, FL 32096

(386)397-4132

www.leescountrycampground.com

Regular Rate:\$30.00

Happy Camper Rate:\$15.00

Amenities: Park can accommodate large rigs, free wi-fi, day room, comfort station, 20/30/50 amp, pull-thrus, laundry, full hookups and dump station, convenient location. 38 total sites.

Directions: From I-75, exit 439, go .8 mile E on SR 136 to campground (on right). From I-10, take I-75 N 4 miles to exit 439. Go .8 mile E on SR 136 to campground. (Compare directions to GPS, mapping system may not be accurate).

Check in: Noon Check out: Noon

Open Year Round

Restrictions: Two weeks maximum stay; no discounts Memorial Day weekend, Thursday, Friday, Saturday and Sunday. Rate is for 2 people. Sewer dump is extra. Rates subject to change without notice.

Pets: Pets welcome with some breed restrictions.

SUWANNEE VALLEY CAMPGROUND

786 NW Stephen Foster Road

White Springs, FL 32096

(866)397-1667

Email: info@suwanneevalleycampground.com

www.suwanneevalleycampground.com

Regular Rate:\$25.00

Happy Camper Rate:\$12.50

Amenities: Big-rig friendly. 30/50 amp, all pullthrus, comfort station, swimming pool, AC and heated rec hall, store, propane, horseshoes, volleybal, shuffleboard, covered pavilion, planned activities, central modem access, dog activity area, kayak and canoe rentals. 119 sites. Nearest City: Lake City (12 miles)

Directions: From I-75, Exit 439. Go E 2.5 miles on CR 136. Turn right just before bridge onto White Springs Rd. Go 1/10 mile. Go left onto Stephen Foster Rd. Go 1/2 mile to park.

Open Year Round

Restrictions: Not valid during special events, group functions, rallies. Happy rate is valid up to 14 days. Mention HCC membership when making reservations. Rate is for 2 people. \$2.00 extra person.

PALM RV PARK

Hwy 121

Worthington Spring, FL 32697

1(386) 496-2540

Regular Rate:\$30.00

Happy Camper Rate:\$15.00

Amenities: 10 total RV sites, which can accommodate RVs up to a length of 75 ft, 30 & 50 amp electric, water, and sewer. Tent sites available. Bathhouse with toilets and showers.

Directions: From Lake City: From I-75 going North, 414 Hwy 441 South to 18. Take a left about 1 mile to Hwy 121. Turn right. Park is 1/4 mile on right. From South: Exit 404 East to 121. Turn left 5 miles.

Restrictions: Please keep children from playing around the fish pond!

Pet Policy: All pets must be kept on a leash at all times.

THE OASIS AT ZOLFO SPRINGS

937 Sabal Palm Drive

P.O. Box 526

Zolfo Springs, FL 33890

(863)735-0030

Regular Rate:\$30.00

Happy Camper Rate:\$15.00

Amenities: Rec hall, showers, LP gas, stocked catfish, pond, planned activities in season (November - April), horseshoe pits, shuffleboard, courtesy phone with modem hook-up, monthly and seasonal rates available. Nearest Cities: Wauchula, Sebring, Tampa, Orlando. 47 sites.

Directions: Hwy 27 to Sebring. Hwy 66 W to Zolfo Springs. Park is on right side of Hwy 66, just past the Zolfo Springs city limit sign.

Check in: 12pm Check out: 12pm

Open Year Round

Restrictions: None. Adults only.

Pets: Pets welcome. No pit bills, rotweillers or Dobermans.

Georgia RV Parks and Georgia Campgrounds

Wanee Lake Golf & RV Park

Brief Description: Wanee Lake Golf & RV Park is a 9 hole golf course just west of Ashburn, Georgia. It offers rolling hills, beautiful pine trees, and a 7 acre lake that challenges golfers and fisherman alike. We offer a full size tennis court, a welcoming swimming pool with shower and locker room facilities, a full-featured clubhouse, and best of all? PEACE and QUIET.

Address: 3821 GA Hwy 112 West

City: Ashburn

State Or Country: GA

Zip: 31714

Park Phone Number: 229-567-2727

Park Email: info@waneelake.com

Park Web Address: <http://waneelake.com>

Normal Rate: \$45.00

Happy Camper Rate: \$40.00

Rate Notes: 2 Day minimum stay, discount rate accepted April-15 - October 15th excluding holiday weekends and special events.

Open Hours: 7 days

Offers Long Term Discount: yes

Nearest Cities: Valdosta

Directions: 3.5 miles west of I75 EXIT 82 Just 1 hour north of the Florida line
























Restrictions: Happy Rate is valid on a value or standard site only. Sites based on availability. Reservations are required. Discount applies to daily rate only. Happy Rate not valid during holidays, special events or with any other discount. Happy Rate is valid April 15th through October 15th. *Rates are based of a party of 2. \$5.00 extra for each additional person.

Pet Policy: Pets are very welcome as long as they are on a leash, controlled at all times, you pick up after them and they don't bother your neighbors. Aggressive dog breeds are not allowed. Dogs must never be left outside without adult supervision at any time.

RV Sites: 30

Tent Sites: 0

Amenities

-  30 Amp Service
-  50 Amp Service
-  BBQ
-  Biking
-  Clubhouse
-  Credit Cards
-  Fire Rings
-  Fishing
-  Full Hookups
-  Golf
-  Heated Pool
-  Horseshoes
-  Ice
-  Laundry Facilities
-  Pets Welcome
-  Picnic Area
-  Pull-Thrus
-  Restrooms
-  Sewer
-  Showers
-  Tennis Courts
-  Water
-  WiFi Access

Southern Trails RV Resort

Brief Description: 191 total RV sites. Can accommodate RVs up to 45'. 30/50 amp, full hookups, partial hookups, back-ins, and pull-thrus. Wi-Fi, Cable TV, restrooms, showers, laundry facilities, dump station, swimming pool, basketball, chapel service, fishing pond (catch & release only), golf, horseshoes, ice, phone, picnic area, playground, propane, and security. Tent sites available. Located 15 miles from Perry and 100 miles from Valdosta.

Address: 2690 Arena rd.







City: Unadilla

State Or Country: GA

Zip: 31091

Park Phone Number: (478)-627-3254

Amenities

-  30 Amp Service
-  50 Amp Service
-  Cable TV
-  Chapel Service
-  Clubhouse
-  Fire Rings

Normal Rate: \$36.00

Happy Camper Rate: \$18.00












Nearest Cities: Perry

Directions: From North or South on I-75: Take Exit 121 and then turn left. Go about 500ft to Speeg Rd. and turn right, go over Railroad tracks to stop sign & turn right. Go about 1/4 mile to Southern Trails Resort. The entrance is the first driveway on the left.

Restrictions: Open year-round! valid for two nights. Discount cannot be combined with another discount or special offer. Cash or check only. Pets welcome. *Rate is for water and electric. \$4 add'l for full hookup. \$2 add'l for Cable TV. \$2 add'l for 50-amp.

Pet Policy: Pets Welcome

RV Sites: 191

-  Fishing
-  Full Hookups
-  Heated Pool
-  Horseshoes
-  Laundry Facilities
-  Playground
-  Propane
-  Pull-Thrus
-  Showers
-  Shuffleboard
-  WiFi Access

Happy Campers RV Park

Brief Description: We are a super clean Park with extra Large Full Hookup sites. Located in the City of Hinesville, just outside Ft Stewart Army Base, and 1 hour from Savannah. Come see what Hinesville has to offer.

Address: 1125 Kelly Dr

City: Hinesville

State Or Country: GA

Zip: 31313

Park Phone Number: 912-876-6881

Check in time: 1:00 pm

Check out time: 11:30 am

Park Email: happyacresinfo@gmail.com

Normal Rate: \$42.00

Happy Camper Rate: \$21.00

Rate Notes: We will honor the discount for up to 5 nights if paid at or before check in.

Open Hours: 8:30 - 5:30 Monday-Friday 10 - 2 on Saturday

Offers Long Term Discount: \$399 month (+electric)

Nearest Cities: Savannah

Directions: Just 30 minutes from I-95












Restrictions: NO tent camping. All rigs must have bathroom facilities on board.

Pet Policy: All dogs must be leashed at all times.

RV Sites: 18

Tent Sites: 0

Amenities

-  20 Amp Service
-  50 Amp Service
-  60 Amp Service
-  Credit Cards
-  Full Hookups
-  Laundry Facilities
-  Pets Welcome
-  Picnic Area
-  Security
-  Water
-  WiFi Access

Crossroads Travel Park

Brief Description: Crossroads Travel Park was established over 40 years ago, but came under new ownership and management in April 2015. The new direction of the park is exciting for us and you too! We have many new amenities and improvements we would love for you to come enjoy with us. We offer safe and easy, paved pull thru sites with all the amenities you could ask for including WiFi, Cable, 24-Hour Laundry, bathrooms with showers, Propane and an Outdoor Swimming Pool.

Address: 1513 Sam Nunn Blvd

City: Perry

State Or Country: GA









Zip: 31069

Park Phone Number: 478-987-3141

Check in time: ANY

Check out time: 12 Noon

Amenities

-  30 Amp Service
-  50 Amp Service
-  Basketball
-  Cable TV
-  Credit Cards
-  Dump Station
-  Full Hookups
-  Handicap

Park Email: crossroadstravelpark@gmail.com

Park Web Address: <https://www.facebook.com/pages/Crossroads-Travel-Park/406226946232867>

Normal Rate: \$40.00















Happy Camper Rate: \$20.00

Open Hours: 24/7

Nearest Cities: Warner Robins, GA

Directions: We are located less than half a mile off of I-75 Exit 136. Southbound - exit, turn RIGHT, we are located on the LEFT Northbound - exit, turn LEFT, we are located on the LEFT

Pet Policy: Pets welcome - must be walked on least and picked up after.

-  Access
-  Laundry Facilities
-  No Smoking
-  Partial Hookups
-  Pets Welcome
-  Picnic Area
-  Playground
-  Propane
-  Pull-Thrus
-  Restrooms
-  Sewer
-  Showers
-  Tent Camping
-  WiFi Access

South East Georgia RV Park

Brief Description: Large RV sites that can accommodate any size RV, pull-thrus, full hookups (with city water and sewer), 15/20/30/50 amp sites with new electrical wiring, all sites are grassy and under pecan trees surrounded by Cedar trees in a country and rustic setting.

Address: 915 s.3rd st

City: Folkston

State Or Country: GA

Zip: 31527

Park Phone Number: 912-816-8984

Normal Rate: \$30.00

Happy Camper Rate: \$15.00









Nearest Cities: Kingsland, jacksonville

Directions: Going south on I95 take exit 3 for Kingsland go east 30miles to dead end and take a left park will be about a mile on left hand side. If coming from Jacksonville take hwy us1 north for twenty miles and will run in to folkston

Pet Policy: Pets allowed

RV Sites: 20

Amenities

-  30 Amp Service
-  50 Amp Service
-  Cable TV
-  Dump Station
-  Full Hookups
-  Pets Welcome
-  Pull-Thrus
-  WiFi Access

Towns Bluff RV Park and Campground

Brief Description: Nestled in the Piney Woods of Southeast Georgia and situated on the historic Altamaha River, Towns Bluff Park abounds in wildlife, wide-open spaces and beautiful views. With 24 spacious, level sites, electricity and water, and clean restrooms and showers, it attracts everyone from boaters, fishermen, and hunters, to hikers, birders, and photographers. It's easy to get "close to nature" at Towns Bluff Park.

Address: 45 Riverwood Trail P.O. Box 609

City: Hazlehurst

State Or Country: GA









Zip: 31539

Park Phone Number: 912-379-9303

Check in time: 2:00 PM

Check out time: 1:00 PM

Amenities

-  30 Amp Service
-  50 Amp Service
-  BBQ
-  Biking
-  Boat Ramp
-  Boating
-  Clubhouse
-  Credit Cards

Park Email: info@townsbluffpark.com

Park Web Address: <http://www.townsbluffpark.com>

Normal Rate: \$25.00

Happy Camper Rate: \$12.50

Rate Notes: Rates are available Sunday through Wednesday. Other reduced rates may apply on other days of the week. Check for prices.

Offers Long Term Discount: Yes

Nearest Cities: Douglas, Vidalia, Baxley, Waycross, Macon





















Directions: GPS: 31.956999N, -82.517355W From Uvalda(the north), go 5 miles south on US 221, park sign is on the right, but turn left on Uvalda Landing Road. Then turn left immediately and look for signs for the campground. From Hazlehurst (the south), go 8 miles north on US 221, look for signs on the right and turn right onto Uvalda Landing Road. Then take an immediate left and follow campground signs to the Office/Heritage Center. After 5 PM call for the gate code or blow horn at the gate for the park host.

Restrictions: Must follow standard park rules and DNR regulations, where necessary.

Pet Policy: Pets are allowed on six-foot leash.

RV Sites: 22

Tent Sites: 22

-  Dump Station
-  Fire Rings
-  Fishing
-  Golf
-  Hiking
-  Horseshoes
-  Ice
-  Laundry Facilities
-  No Smoking
-  Partial Hookups
-  Pets Welcome
-  Picnic Area
-  Playground
-  Pull-Thrus
-  Restrooms
-  Security
-  Showers
-  Tent Camping
-  Water
-  WiFi Access

Stagger Lee Music Park

Brief Description: 100 acres, farm atmosphere, 1 mile on pave road from hwy 341..full hookups 30/50 amp.

Address: 902 Vernon Williams Rd

City: Hazlehurst

State: GA

Zip: 31539

Park Phone Number: 912-367-7900

Park Email: staggerlee52@yahoo.com

Park Web Address: <http://myspace.com/staggerleemusicpark>

Normal Rate: \$20.00

Happy Camper Rate: \$10.00

Rate Notes: Rates higher during bluegrass festivals or other events. Call cell 912-337-2838 before arrival.

Offers Long Term Discount: Yes

Nearest Cities: Cities: Baxley, Vidalia, Waycross

Directions: 1 mile on paved road off HWY 341 between Baxley and Hazlehurst.















Restrictions: No outside animals.. Standard RV Park rules









Pet Policy: Walk on leash and pickup.. NO Large or Aggressive Breeds

RV Sites: 150

Tent Sites: Unlimited

Amenities

-  15 Amp Service
-  20 Amp Service
-  30 Amp Service
-  50 Amp Service
-  BBQ
-  Biking
-  Canoeing
-  Chapel Service
-  Dump Station
-  Fishing
-  Full Hookups
-  Hiking
-  Horseshoes
-  Partial Hookups

-  **Pets Welcome**
-  **Pull-Thrus**
-  **Restrooms**
-  **Sewer**
-  **Showers**
-  **Tent Camping**
-  **Water**
-  **WiFi Access**

EMERALD LAKE RV PARK

698 Enterprise Rd and Hwy 91

Colquitt, GA 39837

(888)758-9929

Web:<http://www.emeraldlakervpark.com/>

Email: dcmathis@hughes.net

Rates: Contact park for current rates.

Amenities: Clubhouse, pavillon, swimming pool, BBQ grill, full hook ups, oasis building for sitting around watching the gold fish, pond for fishing, show case building with stage for music. Full service restaurant. WiFi, Paved streets, and we have activites.

Directions: Located on Hwy 91 between Colquitt and Donaldville.

Open Year Round

RESTRICTIONS: NONE

Pet Policy: Pet area

TRAIL'S END RESORT & MARINA

3371 Hwy 253 South

Donalsonville, GA 39845

Contact Number: 229-861-3314

RESERVATIONS: 229-861-2000

Web:<http://www.teresort.com>

Email: events@teresort.com

Rates: Contact park for current rates.

Amenities: General Store carries live bait, fuel, ice, refreshments, ice cream, pontoon rentals, jon boat rentals, bike rentals, and hunting and fishing licenses. On site full service restaurant, two boat launch slips, on site laundry and shower facilities, satelite hook-ups, and free wifi.

Sites: 16 13/30 amp 3/50 amp

Open Year Round

Check in: 1pm Check out: 11am

Directions: Take GA Hwy 253 South and it dead ends into our property.

Closest Cities: Donalsonville, GA 14 miles, Bainbridge, GA 27 miles, Dothan, AL 65 miles.

RESTRICTIONS: WE CAN HOST HAPPY CAMPERS YEAR ROUND BUT CANNOT OFFER THE 50% DISCOUNT DURING THE MONTHS OF JUNE, JULY, AND AUGUST.

Pets: Welcome, must be on leash.

SCENIC MOUNTAIN RV & CAMPGROUND

2686 Irwinton RD. 441 South

Milledgeville, GA 31061

1-800-716-3015

Web:<http://www.scenicmountainrv.com/>

E-mail: mathisenterprise@alltel.net

Regular Rate:\$35.00

Happy Camper Rate:\$17.50

Amenities: 100 sites, can accommodate RVs up to 45 ft., full hook-ups, 20/30/50 amp service, cable TV, laundry facility, bath house, 108 acre RV Park & Campground, pool and Spa, large spacious lots in quiet settings, all paved streets, 5 stocked ponds for fishing plus nature trails, club house, 2 pavillions, Donut shop. Just 5 minutes from historic Milledgeville, GA. May & September Blue Grass Festivale. Located 30 miles from Macon and 40 miles form Madison.

Directions: 1/3 of a mile off of Hwy 441 Bypass to 441 Business.

RESTRICTIONS: NONE

Pet: Must be on leash, and onwer clean up after.

FAIR HARBOR RV PARK

Brief Description - Easy, Clean, Safe & Friendly, located just 1/4 mile West of Interstate 75, Exit 135 across from the Georgia National Fairgrounds & Agricenter. Experience that ?State Park? feeling at Fair Harbor RV Park & Campground with all the amenities of home. Visit Georgia?s favorite family campground, quietly nestled around a stocked fishing lake on over 100 acres designed for your family?s camping enjoyment. Get comfortable. Be comfortable.

Address - 515 Marshallville Road

City - Perry

State - GA

Zip - 31069

Park Phone - (877)988-8844











Park Email - info@GaCampground.com

Park Web Address - <https://fairharborrvpark.com/>

Normal Rate - See our website for rate details

Happy Camper Rate - See our website for rate details

Amenities

-  30 Amp Service
-  50 Amp Service
-  Cable TV
-  Fishing
-  Laundry Facilities
-  Propane
-  Pull-Thrus
-  Sewers
-  Water
-  WiFi Access

Open Hours - Open Year Round

Offers Long Term Discount - Yes

Directions - 1/10 mile W of I-75 at Exit 135.

Restrictions - Discount not available during special events. Happy Rate not available to groups, rallies.

Pet Policy - We are friendly to all pets who are friendly to us. They do have to be leashed and cleaned up after. And don't let your pet pig wallow in our lake.

TWIN OAKS RV PARK

305 Hwy 26 East

Perry, GA 31025

478-987-9361

E-mail: haarbauers@aol.com

Regular Rate:\$38.00

Happy Camper Rate:\$19.00

Amenities: Heated pool, hot tub with private deck and Gazebo.

Directions: In Georgia, From I-75, get off at exit 127, go east 500 feet to Twin Oaks RV Park. We are in the North East corner of interchange. Two hours south of Atlanta.

OPEN ALL YEAR ROUND

Restrictions:Happy Rate not valid during any major rally such as the FMCA rally.

Pet Policy: Pets are welcome!

PRIDE RESORTS AT COUNTRY LAKES

1877 Hickory Head Road

Quitman, GA 31643

(229)263-5350

Rates: Contact park for current rates.

Amenities: RVs up to 45', 30/50 amp electric, dump station on site, propane, pool, rec center, bird watchers paradise, native trails, 30 minutes from Wild Adventures in Lake Park. 70 sites.

Directions: From Valdosta, take US Hwy 84 W to Hwy 221. Exit at Quitman. Go S on Hwy 221 six miles to resort sign, turn right and go 1.8 miles to resort on left. From I-10, take 221 N. Turn left at resort sign which is 4.5 miles from GA state line and travel 1.8 miles to resort.

Restrictions: None. Space available.

FEATHERED CAMP'N ACRES

Brief Description - With 7 total RV sites, that can accommodate RVs up to 50ft. Large sites, full hookups, back ins, 4 pull thrus, 30/50 amp service,WiFi access, well water and fire rings. Monthly/Yearly/Seasonal rates available. Aonia Community is only 10 miles from Washington Square with over 100 antebellum homes, museums, old plantations, and southern charm. Near Athens, Thomson, Lincolnton, and Elberton. Only 45 minutes from Augusta, GA.

Amenities

-  30 Amp Service
-  50 Amp Service
-  Fire Rings

Address - 316 Aonia Road

City - Washington

State - GA

Zip - 30673

Park Phone - (706) 678-6791

Park Email - donna.cram@yahoo.com

Park Web Address -

Check in time -

Check out time -

Normal Rate - \$30-\$40.00

Happy Camper Rate - \$15.00 - \$20.00

Rate Notes -

Open Hours - Open year-round

Offers Long Term Discount - No

Nearest Cities - Washington, Thomson

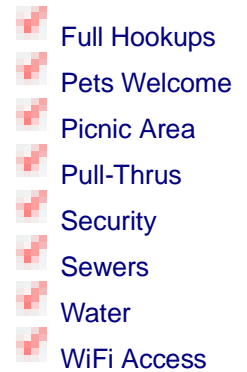
Directions - Aonia Road is located at Ebenezer Church at mile marker 24 on Rt 78. On Rt 378 it is between mile marker 17&18. From I-20, take Exit 172 and go north 17 miles to Aonia Community to Aonia Rd on right. Follow Aonia Road to 316 on the right.

Restrictions - No Restrictions On Dates, Only 2 Nights Allowed For Discount.

Pet Policy - Pets are welcome, and must be under control at all times for safety of them as well as the wildlife here.

RV Sites- 7

Tent Sites - 0



THE LODGES AT BANNING MILLS RETREAT & CONSERVATION CENTER

205 Horseshoe Dam Rd.

Whitesburg, GA 30185

(770)834-9149

<http://www.historicbanningmills.com>

E-mail: ingo@historicbanningmills.com

Rates: Contact park for current rates.

Amenities: Historic property with hiking trails, fishing lake, pool in season, horseshoes, tennis, basketball, canopy tour, miniature golf, horseback riding and 2 laundry houses.

Directions: I-20 west from Atlanta. Exit onto Hwy 5 in Douglasville, GA and go south for 19 miles to the little town of Whitesburg. Turn right onto Hwy 16/ Alt 27. Go through the town and under RR trussel and then make a right onto Antioch Rd. Go

straight at stop sign. Go about 2 1/2 miles and see sign for the RV entrance for Historic Banning Mills on the right.

Open Year Round

Restrictions: None.

Pet Policy: Pets welcome on leash.

HEART OF GEORGIA RV PARK

6722 Hwy 74

Yatesville, GA 31097

(706)472-3437

Rates: Contact park for current rates.

Amenities: 33 sites, all 20/30/50 amp, city water, sewage, cable tv (free). Sites are 75' long and 45' wide. 24 with concrete patios, all pull-thru, some with shade. All overlook the many lakes we have. Tables and fire rings.

Directions: From I-75 S. (Exit Jackson): S. on GA 36 to US 3441 (Barnesville), then S. to GA 74, then W. 3 miles. Park on left. From I-75 N. (Exit Perry): Go N. on US 341 to GA 74, then W. 3 miles on GA 74 - entrance on left. From I-75 (Exit Forsythe): S. on GA 83 to US 341 S. to GA 74, 3 miles W. Park on left.

Open Year Round

RESTRICTIONS: *HAPPY CAMPER RATE IS THE AMOUNT SHOWN ABOVE BECAUSE ALL SITES ARE EQUIPPED WITH 50 AMP, CABLE, AND PHONE AT NO EXTRA CHARGE. RATE IS FOR 2 PEOPLE. \$2.00 EXTRA FOR OVER 2 PEOPLE.

Pets: Pets allowed, clean up after.

Idaho RV Parks and Campgrounds

Moose Crossing RV Park

Brief Description: Moose Crossing RV is located in the beautiful Lost River Valley of Central Idaho with easy access for hunting, fishing, hiking, ATV/UTV/SXS and other outdoor recreational fun. We provide full hook-up RV sites, tent, cabin, Tipi and dry camping available. RV sites can accommodate 40-60' with overflow parking for your toy haulers. Leave your campsite on your ATV, Mountain Bike or vehicle for direct access to 250 miles of trails in the Lost River Range.

Address: 3798 N US Hwy 93, Moore Idaho 83255 at Mile Post 100, US 93

City: Moore

State Or Country: ID

Zip: 83255

Park Phone Number: 208.588.2994

Check in time: 1:00 pm

Check out time: 11:00 am

Park Email: MCRV-15@atcnet.net

Park Web Address: <http://www.moosecrossingrv.net>

Normal Rate: \$30.00

Happy Camper Rate: \$15.00

Rate Notes: RV Spaces available Sunday-Thursday with reservations required for discounted rate. No discounts will be applied during holidays, special events or weekends. Discounts do not apply to Cabins, Tipi, Tent or Dry camping.

Open Hours: 10:00-4:00 daily; after hours on-call

Offers Long Term Discount: Yes

Nearest Cities: Mackay, Moore, Arco

Directions: We are located on US Hwy 93 at milepost 100 between Moore and Mackay Idaho. GPS 43.861093.-113.453751





























Restrictions: Park Rules & Regulations provided upon check-in

Pet Policy: Pets are certainly welcome at Moose Crossing RV. However, pets must be leashed and under physical control of the owner/handler at all times.

RV Sites: 27 full hook up; 2 partial hook ups and unlimited dry camping

Tent Sites: Unlimited



Amenities

-  20 Amp Service
-  30 Amp Service
-  50 Amp Service
-  ATV
-  BBQ
-  Biking
-  Clubhouse
-  Credit Cards
-  Dump Station
-  Fire Rings
-  Fishing
-  Full Hookups
-  Handicap Access
-  Hiking
-  Horseshoes
-  Laundry Facilities
-  No Smoking
-  Partial Hookups
-  Pets Welcome
-  Playground
-  Pull-Thrus
-  Restrooms
-  Security
-  Sewer
-  Showers
-  Tent Camping
-  Water
-  WiFi Access

Bear Den RV Resort

Brief Description: An oasis between between Boise and Coeur D' Alene. Easy access on HWY 95 4 hours north of Boise makes this a perfect rest stop before heading North or South. Recreation Hall, Laundromat, Free WiFi, Propane, and more.

Amenities

-  15 Amp Service
-  20 Amp Service

Address: 16967 HWY 95 S

City: Grangeville

State: ID

Zip: 83530

Park Phone Number: 208-983-0140

Check in time: 1:00 PM PST

Check out time: 12:00 PM PST

Park Email: info@beardenrv.com

Park Web Address: www.beardenrv.com

Normal Rate: 29.00

Happy Camper Rate: 14.50

Offers Long Term Discount: Call for availability


























Nearest Cities: Grangeville, Lewiston

Directions: 3/4 mile west of Grangeville, Idaho on US-95 & Fish Hatchery Rd. (200 miles north of Boise and 170 miles south of Coeur d'Alane) at mp 239.

Pet Policy: Pets welcome, 6 foot leash required.

RV Sites: 34

Tent Sites: 32

-  30 Amp Service
-  50 Amp Service
-  BBQ
-  Cable TV
-  Clubhouse
-  Credit Cards
-  Dump Station
-  Fire Rings
-  Full Hookups
-  Game Room
-  Ice
-  Laundry Facilities
-  Pets Welcome
-  Picnic Area
-  Playground
-  Propane
-  Pull-Thrus
-  Restrooms
-  Security
-  Sewer
-  Showers
-  Store
-  Tent Camping
-  Water
-  WiFi Access

DOWNATA HOT SPRINGS

25900 S. Downata Road

Downey, ID 83234

(208) 897-5736

Regular Rate:\$24.00 , \$30.00

Happy Camper Rate:\$12.00 , \$15.00

Amenities: Hot tub, store, waterslides, large naturally heated pool, planned activities, horseshoes, volleyball, pool, pavilion, picnic area, rec hall, restaurant, cabins, yurts, and wi-fi internet. tent sites (not included in price).

40 30amp sites

Directions: From Jct. I-15 (exit 31) & Hwy 40, go 1 1/2 mile E on Hwy 40. Then 3 1/2 mile S on Hwy 91.

Nearest Cities: Salt Lake City, and Pocatello

Check in: 4:00pm Check out: 2:00pm

Open Year Round

RESTRICTIONS: DISCOUNT NOT AVAILABLE ON WEEKENDS IN JULY AND AUGUST. PLEASE TELL US IF YOU ARE A HAPPY CAMPER WHEN YOU MAKE YOUR RESERVATION.

Pets: Pets on leash. Owner clean up after.

HIGH ADVENTURE RIVER TOURS RV PARK & STORE

1211 East 23505

Hagerman, ID 83332

(208)837-9005

<http://www.highadventurerivertours.com/>

Regular Rate:\$30.00 , \$36.00

Happy Camper Rate:\$15.00 , \$18.00

Amenities: Big rigs welcome, 50 ft. wide roads, tent camping, full hook-ups, store, propane, wifi, river rafting and scenic tours, full Dutch Cafe, Dutch oven cooking upon reservation.

Nearest Cities: Boise (75 miles) and Twin Falls (25 miles).

Directions: From I-84, Exit 147 (Malad George State Park exit just directly W of exit). Park address is Exit 147, I-84 next to Malad George State Park.

Open Year Round

30 sites

RESTRICTIONS: DISCOUNT MAY NO BE AVAILABLE IN JULY (CALL AHEAD). RATE IS FOR 2 PEOPLE. EXTRA PERSONS \$2.00 EACH PER NIGHT.

Pets: Pets on leash.

VALLEY VIEW RV PARK

5126 N. Hwy 20

Island Park, ID 83429

(208) 558-7443

<http://www.valleyviewrv.com>

Regular Rate:\$28.00 , \$38.00

Happy Camper Rate:\$14.00 , \$19.00

Amenities: Modem access, wifi for only \$1.00 a day or \$30.00 a month, RVs up to 40', restrooms, showers, Laundromat, gifts, snacks, fishing, supplies, some RV supplies, some phone hookups, 30 AMP. 50 AMP.

Nearest Cities: Ashton, West Yellowstone, MT.

Directions: On Hwy 20, across from Henry's Lake next to Henry's Lake Station, 13 1/2 miles West of Yellowstone on Hwy 20.

Open Mid-May - 1st week of October

70 sites

RESTRICTIONS: WE DO NOT DISCOUNT UTILITIES. 2 DAYS MINIMUM AT HAPPY RATE. WEEKENDS EXTRA, RATES ARE FOR 1 RV, 2 PEOPLE & 1 TOW VEHICLE. EXTRA CHARGE FOR EXTRA PEOPLE/EXTRA VEHICLES.

Pets: Pets on leash. Owner clean up after.

HEMLOCK COUNTRY INN & RV

Hwy 2

Moyie Springs, ID 83845

(208)267-9822

Rates: Contact park for current rates.

Amenities: Big-rig friendly, any size RV, pull-thru sites, 20/30/50 amp, showers/restrooms, all sites are spacious, surrounded by hemlock and fir trees. Cozy, clean and unique motel rooms available. Reataurant in a log cabin setting on premises. Just 45 miles from Canada. 14 sites.

Nearest Cities: Bonners Ferry (12 miles), Troy, MT (20 miles)

Directions: Park is on Hwy 2, 12 miles E of Bonners Ferry, ID and 7 miles from Montana state line.

RESTRICTIONS: NONE

Pet Policy: Pets must be on leash.

GARRITY RV PARK

3515 Garrity Blvd

Nampta, Idaho 83687

1-877-442-9090

Email: garrityrvpark88@cs.com

Rates: Contact park for current rates.

Regular Rate:\$24.00

Happy Camper Rate:\$12.00

Amenities: 88 full hookups and pull-through sites, 30/50 amp services, cable TV, wifi, immaculate laundry, showers, restrooms, recreation room, exercise room, hot tub, mini mart, RV supplies, LP gas.

Directions: Exit 38 on I-84-South one mile on left.

RESTRICTIONS: RESERVATIONS REQUIRED. HAPPY RATE IS VALID FOR ONE NIGHT. PLEASE SEE MANAGEMENT FOR DISCOUNTS ON LONGER STAYS. HAPPY RATE IS NOT VALID MAY 15th-OCTOBER 15th.

MEADOWS RV PARK

P.O. Box 60

3278 Hwy 55

New Meadows, ID 83654

(800)603-2325

Regular Rate:\$24.00

Happy Camper Rate:\$12.00

Amenities: RVs up to 60', restrooms and showers, security, modem access in office, laundry, RV supplies, fire wood, freshwater fishing at Goose Creek, adults room, horseshoes.

37 sites

Directions: From JCT US-95/Hwy 55S, go E 2.5 miles on Hwy 55S.

Open Year Round

RESTRICTIONS: NONE. \$2.00 ELECTRIC SURCHARGE.

Pets: No information

CUB RIVER GUEST RANCH RV PARK

1942 Deer Cliff Rd

Preston, ID 83263

1(866)400-2124

<http://www.cubriverguest ranch.com/>

E-Mail: cubriverguest ranch@yahoo.com

Regular Rate:\$22.00

Happy Camper Rate:\$11.00

Amenities: Full hookups, shade, fire pits, next to forest, quite horse, ATV, snowmobile rentals available with 350 miles of roads and trails. Deer Cliff Restaurant next door to park.

Directions: Take US 91 for 3 miles south from Preston, Idaho, or US 91 north from Logan, Utah, 22 miles, then 8 1/2 miles east on Cub River Road. watch for the "DEER CLIFF CUB RIVER LODGE" overhead sign at the RV park entrance.

RESTRICTIONS: CALL FOR RESERVATIONS IN ADVANCE.

Pet Policy: On leash at all times. They must be indoors at night if they bark.

RAINBOW LAKE & CAMPGROUND

2245 South 2000 W.

Rexburg, ID 83440

(208)356-3681

Rates: Contact park for current rates.

Amenities: All pull-thru sites, big rigs welcome. Natural beauty and lake on property. Gift shop and store, clean restrooms, pay fishing (catch and release), driving range, ice and propane.

60 sites

Directions: From S of Rexburg, exit on hwy 20. Go W 1/4 mile to a "T" in the road. Go S on Frontage Road 1 mile to campground entrance.

Open April 1 - October 31

RESTRICTIONS: WATER AND ELECTRIC SITES AVAILABLE AT HAPPY RATE.

SHEFFIELD RV PARK

5362 South Hwy 191

Rexburg, ID 83440

(208) 356-4182

Regular Rate:\$36.00

Happy Camper Rate:\$18.00

Amenities: Horseshoes, volleyball, fishing, tent areas, bird watching, RV washing (RV's can change your own oil), shade trees. 4 star rated resort.

Nearest cities: Ashton, Idaho Falls. Directions: From Idaho Falls, go 17 miles N on US 20 towards Yellowstone Park, turn right just past mm. 328 at Texaco station.

From Rexburg: Go S to US 20 for 4.5 miles to Shell station, turn left just past mm. 329 across freeway, then right at stop sign. 27 sites

Check in: 12pm Check out: 12pm Open Year Round

RESTRICTIONS: SMALL FEE FOR A/C IN SUMMER MONTHS.

Pets: Pets on leash. Owner clean up after.

Participating Member - This Happy Camper park offers \$50.00 off their monthly rates!

GREENWOOD PIONEER STOP

1015 Ridgeway Rd.

South Hazelton, ID 83335

(208)8295735

Rates: Contact park for current rates.

Amenities: Area attractions; Snake River & Shoshone Falls Recreation Areas, Craters of the Moon, dump, flush toilets, store, snack bar, restaurants.

20 sites

Directions: Exit 194 on I-84 on corner.

Nearest city: Twin Falls

Open April 15 - November 1

Check in: Before 11pm

RESTRICTIONS: DISCOUNT AVAILABLE MONDAY-THURSDAY ONLY. NO MAJOR HOLIDAYS.

Pets: Pets on leash. Owner clean up after.

TETON MOUNTAIN VIEW LODGE & RV

510 Egbert Avenue

Tetonia, ID 83452

1-208-456-2741

<http://www.tetonmountainlodge.com>

Email: bfoster@tetontel.com

Rates: Contact park for current rates.

Amenities: Holds RVs up to 70 ft., 20/30/50 amp service, 4 comfort stations, coin-op showers and laundry. Hot tub, bath house, TV lounge, showers, wi-fi, gas, groceries, BBQ, playground, campfire, entertainment, pets, separate, area for horse trailers and pasture, available, for horses.

Nearest Cities: 7 miles from Driggs, ID

Directions: From Idaho Falls airport: airport exit, follow the signs to Hwy 20 and West Yellowstone, you will be travelling north. Wxit to Hwy 33 East to Tetonia. Pass through downtown Tetonia. Teton Mountain View Lodge is on your right at the bend in the road.

From Jackson Hole, WY airport: At airport, turn right (south) on Wyoming Rt. 26/89 to Jackson. At Town Square signal light, turn right and stay on Rt. 26/89. Continue through several signal lights on 26/89 to Rt. 22 West. Rt. 22 will take you through the town of Wilson.

ANGEL'S NOOK RV PARK

130 Bridge Street

Whitebird, ID 83554

208-839-2880

E-mail: cody@angelsnook.com

Regular Rate:\$30.00

Happy Camper Rate:\$15.00

Amenities: Full hook-up sites, Public Laundry Available, Restaurant within 1 block, Will arrange Jet Boat Trip In Hell's canyon.

Directions: Take White bird exit #223 from Hwy 95 go to stop sign, turn left. Make an almost immediate right in front of motel office.

Open Year Round

RESTRICTIONS: NO DISCOUNT DURING RALLIES OR HEAVY HOLIDAY RESERVATIONS. AC/HEAT \$2.00 EXTRA PER NIGHT.

Pet Policy: Must be on a leash, never left unattended and picked up after.

HELLS CANYON JET BOAT TRIPS & LODGING

Waterfront Dr and Old Hwy 95

Whitebird, ID 83554

800-469-8757

E-mail: fishing@killgoreadventures.com

Regular Rate:\$25.00

Happy Camper Rate:\$12.50

Amenities: Fishing, Swimming, Boat Launch, Sandy Beach, Basketball Court.

Directions: Whitebird exit off Hwy 95, then left at stop sign as you enter Whitebird, then 1 mile on the right side of the road.

Open Year Round

RESTRICTIONS: ONE DAY 50% RATE. TWO DAYS 50% RATE IF BOOKING HELL'S CANYON JET BOAT TOUR.

Pet Policy: Pets ok on leash.

Illinois RV Parks and Campgrounds

Hillcrest Golf & Camping Resort

Brief Description: Our campgrounds offer a wide selection of spacious, level sites with picnic tables, water spouts, fire pits, and full hook ups for RVs.

Address: 16260 East 350th Street

City: Orion

State Or Country: IL

Zip: 61273

Park Phone Number: 309-755-6550

Check in time: 1:00

Check out time: 12:00

Park Email: info@HillcrestEvents.com

Park Web Address: <http://www.HillcrestEventCenter.com>

Normal Rate: \$45.00

Happy Camper Rate: \$25.00

Rate Notes: Subject to availability, not valid on Holidays, call for reservations and availability

Open Hours: 8 am-7:00pm

Nearest Cities: Quad Cities, Coal Valley, Colona, Orion, Silvis, Moline

Directions: Watch for the Blue Tourist Activity Signs. From the Quad Cities: Take I74 to Quad Cities Airport, Turn left to HWY 150 drive 5 miles to the Rock Island County Line Turn Left on 1800th North, Drive 4 miles to East 350th Street, Turn Right and go one mile to the Hillcrest Entrance. From Chicago, IL Take I-55 South 42.1 mi Take exit 250B to merge onto I-80 W toward Iowa 116 mi Take the exit onto I-80 W toward Davenport 1.2 mi Take exit 9 for US-6 0.2 mi Keep left at the fork, follow signs for Moline 89 ft Turn left at US-6 W 1.2 mi Turn left at E 400th St/Co Rd 2100 E Continue to follow blue directional signs 5 miles Destination will be on the left From Des Moines, IA Take I-80 E toward Davenport 159 mi 8. Take the exit onto I-74 E toward Peoria Entering Illinois 10.1 mi Continue onto US-6 E 0.3 mi Turn left to stay on US-6 E 0.5 mi Turn right at US-150 E 7.1 mi Sharp left at 1800th 2.3 mi Turn right at E 350th Ave 2.0 mi Destination will be on the right From St Louis, MO Take I-55 N 124 mi Continue onto I-155 N (signs for I-55 N/Chicago) 32.0 mi Take the exit onto I-74 W toward Peoria 77.1 mi Continue I 74 and I-80 W toward Davenport Take exit 9 for US-6 0.2 mi Turn left at US-6 W 1.2 mi Turn left at E 400th St/Co Rd 2100 E Continue to follow blue directional signs 5 miles Destination will be on the left

Restrictions: A complete set of Hillcrest guidelines and rules can be obtained at the clubhouse. However, we would like to briefly emphasize the following rules of our campground: Limit speed to 10 m.p.h. Back into campsites for evacuation safety All children under 12 must be accompanied by an adult at all times Keep noise to a reasonable level at all times Quiet time from 10 p.m. - 8 a.m. Ask about fire conditions before using wood fires and always contain in a fire tub when permitted Limit occupancy per site to a maximum of one RV with one tent or two tents without RV. Up to 10 people are permitted on a site Only one motorized vehicle per campsite Don't park extra vehicles in unoccupied campsites! Use designated parking areas Please don't attach anything to trees found around the campground

Pet Policy: Don't let dogs bark excessively or leave them outside unattended. Always leash pets, clean up after your pet, Pet rate is \$5 per stay

RV Sites: 100

Tent Sites: 200

Amenities

- 20 Amp Service
- 30 Amp Service
- 50 Amp Service
- Basketball
- Clubhouse
- Credit Cards
- Dump Station
- Fire Rings
- Full Hookups
- Golf
- Heated Pool
- Horseshoes
- Ice
- Partial Hookups
- Pets Welcome
- Picnic Area
- Playground
- Propane
- Pull-Thrus
- Recycling
- Restaurant
- Restrooms
- Security
- Showers
- Tent Camping
- Volleyball
- Water
- WiFi Access

Millpoint Park Campground

Brief Description: 80 total rv sites, can accomodate any size rv. Pull Throughs available. Located on the picturesque Illinois River. Offering shaded sites, private spring feed lake, fishing and more.

Address: 310 Ash Lane

City: East Peoria

Amenities

- 15 Amp Service
- 30 Amp Service

State Or Country: IL

Zip: 61611

Park Phone Number: 309.231.6497

Check in time: 3pm

Check out time: 1pm

Park Email: millpointpark@mchsi.com

Normal Rate: \$44.00

Happy Camper Rate: \$22.00

Rate Notes: Additional charge for electric.

Offers Long Term Discount: NO

Nearest Cities: Peoria

Directions: Located 5 miles from Peoria & East Peoria. I-74 exit 95, go east on route 116 for 5 miles. Then exit North on route 26. Go 3.4 miles to Millpoint Road, go west (left) to campground entrance.

Restrictions: None

Pet Policy: pets allowed

RV Sites: 80

Tent Sites: 50

- 50 Amp Service
- Biking
- Boat Ramp
- Boating
- Canoeing
- Chapel Service
- Credit Cards
- Fishing
- Full Hookups
- Hiking
- Jet Ski
- Pets Welcome
- Pull-Thrus
- Restrooms
- Sewer
- Showers
- Tent Camping
- Water
- WiFi Access

Timber Trails Campground

Brief Description: Family campground. Full hook-up sites. Swimming pool. Real big on kids. Pet friendly.

Address: 1276 Matts Lane

City: Mulberry Grove

State: IL

Zip: 62262

Park Phone Number: 618-326-8264

Check in time: 1

Check out time: 11

Park Email: rbroad@frontiernet.net

Park Web Address: <http://www.timbertrails.itgo.com>

Normal Rate: 34.00

Happy Camper Rate: 17.00

Rate Notes: \$17.00 includes pool passes, sewer site if one is open at that time. Free Wi-fi hotspot. 50amp will cost \$3.00 more.

Open Hours: April 1st - Nov. 15

Nearest Cities: Effingham, Il. or on into St. Louis, Mo. on your way to Branson, Mo.

Directions: Exit 52 off Int. 70, follow Maple Street to Rt. 140 Then west one mile.

Pet Policy: Pet friendly, dogs on leash at all times, and picked up after. Must not be left unattended.

RV Sites: 155

Tent Sites: 0

Amenities

- 30 Amp Service
- 50 Amp Service
- Basketball
- Clubhouse
- Dump Station
- Fire Rings
- Fishing
- Full Hookups
- Horseshoes
- Ice
- Partial Hookups
- Pets Welcome
- Playground
- Pull-Thrus
- Recycling
- Restrooms
- Security

- Sewer
- Showers
- Volleyball
- Water
- WiFi Access
- Wired Internet

LEISURE LAKE MEMBERSHIP RESORT

Brief Description - Leisure Lake Membership Resort is a family camping and RV resort. Enjoy the great outdoors without the long drive.

Located in Joliet, Illinois, we are 40 miles from Chicago and only minutes from Chicago Land's Route 66 Speedway, 10 miles from Metra Train Station.

Address - 21900 SW Frontage Road

City - Joliet

State - IL

Zip - 60431

Park Phone - (815)741-9405

Park Email - info@leisurelakeresort.com

Park Web Address - <http://www.leisurelakeresort.com/>

Normal Rate - Contact park for current rates.

Happy Camper Rate - Contact park for current rates.

Open Hours - MARCH 1ST UNTIL DECEMBER 1ST

Nearest Cities - Chicago

Directions - North of I-80, take I-55 to Exit 253. Go W to Route 59. Go left to Frontage Road and turn right. Follow Frontage Rd. to I-80 underpass and go under underpass. Resort is on right-hand side.

Restrictions - Major Holidays Excluded Form Happy Rate During Summer Months. No Discount Nascar Weekend.

Pet Policy - Must be leashed and picked up after.

RV Sites- 265

Amenities

- Basketball
- Boating
- Dump Station
- Fishing
- Golf
- Heated Pool
- Horseshoes
- Laundry Facilities
- Pets Welcome
- Playground
- Propane
- Restrooms
- Showers
- Volleyball
- Water
- WiFi Access

TIMBERVIEW LAKES

23200 North 2000 Rd.

Bushnell, IL 61422

(309) 333-3357

Email: entic1@sbcglobal.net

Regular Rate:\$28.00

Happy Camper Rate:\$14.00

Amenities: Big rigs welcome. Large, shaded sites, paved interior roads. 20/30/50 amp. Clubhouse, swimming, fishing, store, ice, propane, game room, pull-thrus, comfort station, laundry. 100 sites. Nearest Cities: Bushnell, Macomb.

Directions: N of Bushnell 1 mile on Rt 9, then Rt 41 to sign (2000 Rd), go E 1 1/2 miles.

Check in: 2pm Check out: 2pm

Open Year Round

Restrictions: Holidays and weekends excluded and Cornerstone Festival around July 4. Please call ahead for availability. No RV washer or dryer use. Pets: Pets on leash. Owner clean up after.

OLD TIMBER CAMPGROUND

10768 East 1600 Street

Cambridge, IL 61238

(309) 937-2314

Rates: Contact park for current rates.

Amenities: Wi-fi now available in store. Fishing, swimming, playground, game room, sand volleyball, horseshoe pits, store, LP gas, ice, wood, 2 dump stations, shower house.

Nearest Cities: Quad Cities, Cambridge & Kewanee.

Directions: I-74, exit 24, go 13 miles E on RR 81 to 1600 St. 1 mile down.

Check in: 9am-9pm Check out: 1pm

Open April 15 - October 15

117 sites

RESTRICTIONS: NONE

Pets: Must be leashed when outdoors. Owner clean up after.

KAMP KOMFORT RV PARK & CAMPGROUND

21408 N. & 600 E. Road

Carlock, IL 61725

(309)376-4411

Rates: Contact park for current rates.

Amenities: Pull-thru sites, 30/50 amp, pool, clean restrooms, playground, pavilion. 64 sites. Nearest Cities: Bloomington (10 miles), Peoria (18 miles).

Directions: From Bloomington or I-55: Go to I-74W, take Carlock Exit (#120). Turn left at exit ramp stop sign. Go 3/4 mile to first crossroad. Turn right. Go 1 mile to park on left. From Peoria: Take I-74 E to Carlock Exit (#120). Turn right at exit ramp stop sign. Go 3/4 mile to first crossroad. Turn right. Go 1 mile to park on left.

Restrictions: Happy Rate available Monday - Wednesday.

TOM & CAROL'S PARK

313 W. Franklin Street

Cerro Gordo, IL 61818

1-217-454-2585

Regular Rate:\$24.00

Happy Camper Rate:\$12.00

Amenities: 5 total RV sites, can accommodate RVs up to 40ft, 50 amp service, full hook-ups, laundry facility, bathhouse, community/game room. Direct TV hook up has to have own receiver.

Nearest Cities: 12 miles from Decatur, and 31 miles from Champaign.

Directions:

From Decatur: Go east on Hwy 105, then north on Hwy 105/32. Go west on South Street, then south on Lincoln Street. Go east on Franklin Street for 100 feet and the park is on the right.

From Champaign: Go west on I-72 to exit 166. Go south on Hwy 105 to Cerro Gordo. Go west on South Street, then south on Lincoln Street. Go east on Franklin Street for 100 feet and the park is on the right.

Open May 1 through October 31

RESTRICTIONS: HAPPY RATE IS VALID FOR ONE WEEK PER MONTH.

PARADISE RV PARK

11122 Station Street

Garden Prairie, IL 61308

(815)597-1671

Email: Paradiservpark@aol.com

<http://www.paradiservpark.com/>

Regular Rate:\$36.00

Happy Camper Rate:\$18.00

Amenities: RVs up to 45', 30 amp, 3 comfort stations, gravel and grass sites, dump station, swimming, lake with beaches, 2 fishing ponds, game room, basketball, horseshoes, Kishwaukee River for tubing and fishing, playground. Lots to do nearby!

260 sites

Directions: From WI-90, go E to Genoa Road, go right at light. Go 5 miles to US 20 to Garden Prairie Rd. Turn left. Go 1 block to Station St., then turn right into campground.

RESTRICTIONS: HAPPY RATE AVAILABLE SUNDAY-THURSDAY ONLY DUE TO VERY BUSY WEEKENDS. WIFI AVAILABLE WITH SEPARATE CHARGE.

Participating Member - This Happy Camper park offers \$50.00 off their monthly rates!

SHADY LAKES CAMPGROUND

3355 75 Ave.

New Windsor, IL 61465

(309) 667-2709

Regular Rate:\$30.00

Happy Camper Rate:\$15.00

Amenities: Large pavilion, game room, laundry, heated pool, mini-golf, playground, volleyball, basketball, horseshoes, fishing, row boats, paddle boats, full hook-ups.

Nearest cities: Moline, Davenport, Pick Island and Bettendorf.

Directions: From I-74 Exit 32 to Hwy 17. Take Hwy 17 W to IL-150. Go S 1/2 mile to Oxford Road. W 3 1/2 miles. Park is on left.

Check in: 12:00 Check out: 12:00

Seasonal

88 sites; 30 AMP, 50 AMP

RESTRICTIONS: MONDAY-TUESDAY ONLY. NO HOLIDAYS AND WEEKENDS.

Pets: Pets on leash. Owner clean up after.

CONDIT'S RANCH

RR1 Box 13

Putnam, IL 61560

(815) 437-2226

<http://www.condits-ranch.com/>

Regular Rate:\$35.00 , \$37.00

Happy Camper Rate:\$17.50 , \$18.50

Amenities: Lake swimming & beach, great shaded areas, walking trails, 4 fishing ponds, playground, horseback riding, rec. barn, water, sewer hook-ups, game room, showers.

Nearest Cities: Princeton, LaSalle, Peru, Peoria.

Directions: From the N, exit S from I-80 on exit 61 to I-180 to Jct. Rt 29 to Peoria, 2 miles S on Rt. 29 to park. From the S, take Rt. 29 N to Putnam, 2 miles N of Putnam.

Open Year Round

250 sites

RESTRICTIONS: IF SITE IS NEEDED BY CERTAIN TIME ON CHECK OUT DAY, U WILL BE ASKED TO VACATE SITE FOR NEXT CUSTOMER.

Pets: Pets on leash. Owner clean up after.

BLACKHAWK VALLEY CAMPGROUND

6540 Valley Trail Road

Rockford, IL 61109

1-815-874-9767

Email: blackhawkvalley@msn.com

<http://www.blackhawkvalleycampground.com/>

Regular Rate:\$30.00 , \$35.00

Happy Camper Rate:\$15.00 , \$17.50

Amenities: Large Pull-thrus, restrooms, free showers, dump, free use of 2 pavilion for club activities, free wifi, shuffleboard, mini-golf, playground, enclosed rec room, pedal cart rental, tube rental, LP gas, fishing.

Nearest City: Rockford

Directions: 3 miles S of Rockford on Rt. 251, turn left (E), on Blackhawk Rd., go 3 miles to Valley Trail Road, turn right (S), road dead ends into campground.

157 sites

Open April 15 - October 15

Check in: 12:00 Check out: 12:00

RESTRICTIONS: MON-THURS ONLY. MAXIMUM 2 NIGHTS STAY AT DISCOUNT PRICE. NO HOLIDAYS.

Pet Policy: Pets on leash. Owner clean up after.

HIDEAWAY LAKES RESORT

8045 Van Emmon Road

Yorkville, IL 60560

(630) 553-6323

Rates: Contact park for current rates.

Amenities: Pool & beach combo, store, canoeing, 2 stocked lakes, rec hall, playground, along the Fox River. 150 sites.
Nearest City: Chicago, IL.

Directions: From Hwy 47 at Yorkville, go E on Van Emmon Road for about 2 miles. Campground on left.

Open Year Round

Restrictions: None. No RVs over 39'.

Pets: Pets on leash. Owner clean up after.

Indiana RV Parks and Campgrounds

Maple Ridge Campground

Brief Description: Family owned and operated campground on 38 acres. Quiet country setting minutes from South Bend. Planned activities every weekend. Primitive tents sites all the way up to 50 amp full hook-up pull thru sites.

Address: 65777 Maple Road

City: Lakeville

State Or Country: IN

Zip: 46536

Park Phone Number: 574-784-8532

Check in time: 2:00pm

Check out time: 2:00pm

Park Email: camp@MapleRidgeCampground.com

Park Web Address: <http://www.MapleRidgeCampground.com>

Normal Rate: \$30.00

Happy Camper Rate: \$25.50

Rate Notes: 15% off all of our nightly rates (excluding Holiday rate). Sites range from \$25.00 to \$37.00 per night full price. Accepted on all days (excluding holidays).

Open Hours: 9am - 9pm

Offers Long Term Discount: NO

Nearest Cities: South Bend, Plymouth

Directions: From US 31 take Hit 239 onto SR 4 - Go West. Turn North (right) onto Maple Road


























Restrictions: Rates include 2 adults and up to 4 children. Extra fee for more adults and all visitors. Discount not valid on weekly, monthly, or seasonal rates.

Pet Policy: Up to 3 dogs on leashes, kept quiet, and attended to at all times.

RV Sites: 102

Tent Sites: 29



Amenities

-  30 Amp Service
-  50 Amp Service
-  Basketball
-  Biking
-  Credit Cards
-  Dump Station
-  Fire Rings
-  Full Hookups
-  Golf
-  Heated Pool
-  Hiking
-  Horseshoes
-  Ice
-  Laundry Facilities
-  Partial Hookups
-  Pets Welcome
-  Picnic Area
-  Playground
-  Pull-Thrus
-  Recycling
-  Restrooms
-  Sewer
-  Showers
-  Store
-  Tent Camping
- Volleyball
- Water
- WiFi Access

Muscatatuck Park

Brief Description: Indiana's fourth State Park, now county owned and operated. Clean and Friendly atmosphere. Nice facility in rolling hills of southern Indiana next to muscatatauck River. Sewer sites and pull throughs available. Multiple other natural areas within 10 mile

Amenities

-  20 Amp Service
-  30 Amp Service

radius.

Address: 325 North State Highway #3

City: North Vernon

State Or Country: IN

Zip: 47265

Park Phone Number: 812-346-2953

Check in time: 2:00 pm

Check out time: 1:00 pm

Park Email: greg.jcpr@frontier.com

Park Web Address: <http://www.muscatatuckpark.com>

Normal Rate: \$28.00

Happy Camper Rate: \$14.00 -This is for Sewer site.

Rate Notes: \$20 for electric/water. \$15 for tent sites.

Open Hours: 24/7 for campers

Offers Long Term Discount: NO



















Nearest Cities: Indianapolis, Luousville, Cincinatti

Directions: From I-65 take US 50 exit and head into North Vernon (13 miles). From intersection of US 50 and State Roads 3 & 7, head south for 1.2 miles. Mark is on right.

Pet Policy: On leash.

RV Sites: 35

Tent Sites: 15

-  Basketball
-  Biking
-  Credit Cards
-  Dump Station
-  Full Hookups
-  Handicap Access
-  Hiking
-  Partial Hookups
-  Pets Welcome
-  Picnic Area
-  Playground
-  Pull-Thrus
-  Restrooms
-  Sewer
-  Showers
-  Tent Camping
-  Volleyball
-  Water

Grand Trails RV Park

Brief Description: Nestled in beautiful and scenic Southern Indiana, Grand Trails RV Park provides guests with a relaxed, rural setting and a family-friendly atmosphere with fishing on Indian Creek, a paved hiking trail, picnic areas, a gazebo, and a pool. Whether you are visiting the area or just passing through, Grand Trails RV Park is a great place for a family vacation or an overnight stop only 45 minutes from Louisville, KY.

Address: 205 S. Mulberry St

City: Corydon

State Or Country: IN

Zip: 47112

Park Phone Number: 812-738-9077

Check out time: 1 PM

Park Email: grandtrails@gmail.com

Park Web Address: <http://www.campingfriend.com/GrandTrailsRVPark>

Normal Rate: \$35.30

Happy Camper Rate: \$17.65

Rate Notes: mon-thurs, cash only (up to 3 days)

Open Hours: 24/7/365

Offers Long Term Discount: Yes

Nearest Cities: Corydon

Directions: Come straight into Corydon. Take the last left turn before the bridge. Go 1 block to the next right turn (across the bridge). The office is on the right.




















Pet Policy: Pets are welcomed, but must be tagged and on a leash at all times.

Please pick up after your pet.

RV Sites: 65

Tent Sites: 65

Amenities

-  20 Amp Service
-  30 Amp Service
-  50 Amp Service
-  BBQ
-  Credit Cards
-  Dump Station
-  Fire Rings
-  Fishing
-  Full Hookups
-  Hiking
-  Laundry Facilities
-  Pets Welcome
-  Picnic Area
-  Pull-Thrus
-  Restrooms
-  Sewer
-  Showers
-  Tent Camping
-  Water

NEW VISION RV PARK LLC.

13552 North US Hwy 41

Oaktown, IN 47561

812-745-2125

Regular Rate:\$22.00

Happy Camper Rate:\$11.00

Amenities: Wi-Fi, close historical, Vincennes & Omish Country, Laundry, Shower and Flush Toilets, Fishing, Bait and tackle, Ice, Firewood, Grills, Playground, Pavillion, Gift shop. Big rig friendly.

Directions: From Vincennes travel approx. 14 miles North on US Hwy 41 From Terra Haute travel approx. 45 miles South. Entrance is located right off East side of Hwy.

Open Year Round

RESTRICTIONS: \$2.00 EXTRA FOR PULL-THRU'S WITH 50 AMP.

Pet Policy: Must be on a leash.

Iowa RV Parks and Campgrounds

PARKWAY CAMPGROUND

857 South Chestnut St.

Avoca, IA 51521

(712)343-6652

Rates: Contact park for current rates.

Amenities: 47 sites, water and electric, 30 amp, dump station, bath house, laundry, playground.

Directions: At JCT I-80/Hwy 59, Exit 40. Go 2 miles S on Hwy 59. Park is on left side across from fairgrounds.

Restrictions: Discount available November 1 to April 1.

Participating Member - This Happy Camper park offers \$50.00 off their monthly rates!

LAKE SHORE RESORT

1418 Q Ave

Oelwein, IA 50662

1(319) 283-5234

<http://www.lakeshoreiowa.com>

E-Mail: mail@lakeshoreiowa.com

Regular Rate:\$36.00

Happy Camper Rate:\$18.00

Amenities: 100 RV sites with one comfort station, can accommodate any size RV. Small library, laundry, lake for swimming, no-wake boating, fishing, adjacent to 9-hole golf course, Miniature Golf, shuffleboard, basketball, children's playground, and city park for walking, biking, and playground.

Located 50 miles from Cedar Rapids and 45 miles from Waterloo.

Directions: North off Hwy. 20 on Hwy. 150 to Hwy. 281. Then go west .7 miles and turn North on Q Ave. for .4 miles. Park is on the right.

Registration is at the office in the campground. Look for the "registration" sign.

Restrictions: \$3 nightly additional electric fee.

Pet Policy: Pets must be on leash and cleanedup after.

Kansas RV Parks and Campgrounds

4 Aces RV Park

Brief Description: You may find a nicer park somewhere, but! you won't find a friendlier park anywhere. 10 Acres of green grass and trees for you and your pets enjoyment.

Address: v1004 Massachusets Ave

City: Kinsley

State Or Country: KS

Zip: 67547

Park Phone Number: 620-659-2321

Check in time: 3pm

Check out time: 12pm

Park Email: dhaproff@aol.com

Park Web Address: <http://www.4acesrvpark.com/>

Normal Rate: \$34.00

Happy Camper Rate: \$19.00

Rate Notes: rate includes a \$2 electric surcharge

Open Hours: year round

Offers Long Term Discount: NO

Nearest Cities: Dodge City, Hutchinson

Directions: We are located at the junction of highway 50, 54/56, and highway 183.

Restrictions: none

Pet Policy: we love pets!

RV Sites: 36

Tent Sites: 2

Amenities

- 15 Amp Service
- 30 Amp Service
- 50 Amp Service
- BBQ
- Biking
- Clubhouse
- Dump Station
- Fishing
- Full Hookups
- Hiking
- Horseshoes
- Laundry Facilities
- Pets Welcome
- Picnic Area
- Pull-Thrus
- Restrooms
- Security
- Sewer
- Showers
- Tent Camping
- Water
- WiFi Access

LAKESIDE RECREATIONAL PARK, INC.

1288 E. Lapsley Road

Assaria, KS 67416

785-667-5795

<http://www.lakesiderec.org/>

Email: info@lakesiderec.org

Regular Rate:\$30.00

Happy Camper Rate:\$15.00

Amenities: 30 total RV sites with full hookups, can accomodate RV's up to 60 ft., fishing, laundry, and shower facilities during the Summer, 20/30/50 amp, swimming, beach, clubhouse, shaded sites, paintball fields, and fire pits. Located 6 miles from Lindsborg and 8 miles from Salina.

Directions: Take Exit #82 off of I-135. Go east for 1/4 mile, then go south on Old 81 for 2 miles. Go left for 1.3 miles on E. Lapsley Road.

Open Year Round

RESTRICTIONS: NONE. PICK A SITE AND THE MANAGER WILL STOP BY, OR PAY AT THE SELF PAY STATION

Pet Policy: Pets allowed on a leash with owner clean up.

COTTONWOOD GROVE RV CAMPGROUND

1001 E. Lincoln Blvd.

Hesston, KS 67062

620-327-4173

Regular Rate:\$26.00

Happy Camper Rate:\$13.00

amenities: Nearby truck stop across interstate, Sonic, Subway, & Pizza Hut. Can accomodate RV's up to 40', comfort station, fishing & hiking, across highway from 18 hole golf course, tennis courts & swimming pool nearby. 22 sites. 30 AMP.

Directions: Take Exit 40 off I-35 & continue East 400 feet.

Open Year Round

RESTRICTIONS: NONE

Pet Policy: Pets on leash. Owner clean up after.

Participating Member - This Happy Camper park offers \$50.00 off their monthly rates!

JAY HAWKER RV PARK AND CAMPGROUND

112 S. Broadway

La Harpe, KS 66751

620-496-2431

Rates: Contact park for current rates.

Amenities: Tent camping, sewage disposal, public phone, fire rings, hot showers, laundry, equestrian adventures available for \$10.00 per person per horse. Water & sewer sites only. 15 sites. 30 and 50 AMP. Nearest Cities: Lola, Fort Scott

Directions: 4 miles east of intersection 169 on Hwy 54

Check In: 4 pm Check Out: 11 am

Open Year Round

RESTRICTIONS: DISCOUNT AVAILABLE OCT - MARCH. A/C & HEATERS ARE ALLOWED FOR \$3.00 EXTRA FEE, PHONE HOOK-UPS AVAILABLE FOR A FEE. \$3.00 EXTRA FOR FULL HOOK-UPS. \$2.00 EXTRA FOR 50 AMP SERVICE.

Pet Policy: Pets must be on a leash with owner clean up.

TERRACE GARDENS RV PARK

900 W. Victoria #11

Oberlin, KS 67749

785-475-2308

Rates: Contact park for current rates.

Amenities: Large, quiet sites, 20/30/50 amp, doggie salon, showers, book exchange. Close to Last Indian's Raid Museum, 12 antique shops. Big Rig Sites, pull-thrus. 14 total sites.

Directions: 8/10 of a mile S of hwy 36 on Hwy 83, then W 3 blocks on Columbia. There are highway camping signs from all directions

Open Year Round

Electric Vehicles Welcome

RESTRICTIONS: FIRST NIGHT AT FULL PRICE, SECOND NIGHT AT HALF PRICE.

Pet Policy: Pets on lease owner clean up after.

HILLSIDE RV PARK

1108 S. Commercial

Oswego, KS 67356

620-795-2471

Email: richard72840@earthlink.net

Regular Rate:\$30.00

Happy Camper Rate:\$15.00

Amenities: close to stores, good fishing area, Claythorne Lodge, storm shelter, 12-75 pull-thrus on good gravel drives. 20/30/50 amps. Large pet area.

Directions: South side of Oswego on Hwy 59. 8 miles North of Chetopa

Open Year Round

RESTRICTIONS: NONE

Pet Policy: No outside pets, must be walked on a leash and cleaned up after.

TRIPLE J CAMPGROUND

RR1 Box 1

Russell, KS 67665

1-785-483-4826

<http://www.triplejcampground.com/>

Regular Rate:\$24.00

Happy Camper Rate:\$12.00

Amenities: Country quiet, lots of shade, nearby restaurants, 30/50 amp, pull-thrus, cable (xtra charge), grills, volleyball, store, playground

Directions: From I-70, Exit 184 (JCT Hwy 281/I-70). go 1/2 block N to Fossil Station Mesquite Grill (Phillips 66). Turn right and go 1 block W off service road to park entrance.

Open Year Round

RESTRICTIONS: NONE. \$2.00 FOR CABLE. \$2.00 FOR 50 AMP. RATE IS FOR 2 PEOPLE

Pet Policy: Nothing on file

PINE HAVEN RETREET RV PARK AND CAMPGROUND

217 E. US Hwy 50

St. John, KS 67576

888-549-2267

Email: office @kansasrvparks.org

Regular Rate:\$28.00

Happy Camper Rate:\$14.00

Amenities: 40 sites. 30/50 amps. Clubhouse, horseshoes.

Call for group rates. Closest Cities: 5 miles from St. John and 47 miles from Hutchinson

Directions: From JCT Hwy 281 Y Hwy 50, 2 miles East on Hwy 50. By state rest area.

RESTRICTIONS: DISCOUNTED RATES DO NOT PREVAIL DUE TO SHORTAGE OF SITES.

Pet Policy: NO "THREAT" DOGS. Pets on leash with owner clean up.

Kentucky RV Parks and Campgrounds

WALNUT MEADOW RV PARK & CAMPGROUND

1201 Paint Lick Road

Berea, KY 40403

(859)986-6180

Rates: Contact park for current rates.

Amenities: Big rig friendly, rec barn for clubs, pool, laundry room, level sites, pull-thrus, 50 amp available, WiFi, modem access available, big rigs welcome with slides, propane sales, owner on site.

Nearest City: Lexington (40 miles).

Directions: Off I-75 at Exit 76, take Hwy 21 W on left 1/2 mile. Park is on left.

103 sites

RESTRICTIONS: HAPPY RATE FIRST NIGHT ONLY, ON EACH VISIT.\$3.00 EXTRA FOR SEWER. \$2.00 EXTRA FOR 50 AMP.

Pets: No information.

Participating Member - This Happy Camper park offers \$50.00 off their monthly rates!

OHIO COUNTY PARK & RV CAMPGROUND

2300 State Route 69 North

Hartford, KY 42347

1(270) 298-4466

[http:// www.ohiocountypark.com](http://www.ohiocountypark.com)

Email: ohiocountypark@copper.net

Regular Rate:\$17.00 , \$22.00

Happy Camper Rate:\$8.50 , \$11.00

Amenities: 100 total RV sites with Partial and full hook up, 30/50 amp service, dump station, can accommodate RVs up to 50ft. Restrooms, showers, handicap accessible. Activities include; dances, horse shows, tennis, volleyball, basketball courts, soccer field, golf driving range, putting green, paved bike & walking trails, picnic shelters, playground, trap shoot, muzzleloaders range, senior citizen center on site, replica of Fort Hartford. Located 2 miles from Hartford, KY and 4 miles from Beaver Dam, KY.

Directions: From Hartford exit 48 off William Natcher Parkway on to State Route 69, go north . 5 miles. Park entrance on the right.

Open Year Round

Restrictions: Happy Rate is valid for one night.

Pet Policy: Pets welcome. Pets must be kept under control.

WINDY HOLLOW CAMPGROUND

5141 Windy Hollow Road

Owensboro, KY 42301

(270)785-4150

<http://www.windyhollowcampground.com/>

Rates: Contact park for current rates.

Amenities: Each site has a pond! Bath house all new, pavilion, lake swimming, sandy beach, concession, mini golf, RVs any size. 30 amp./50 amp..

Directions: On Indiana Hwy 41 Ebound, take Audubon Pkwy. Get on Bypass 60 at Owensboro. Go to Route 81 or Parrish Avenue Exit. Head West, go to old Hwy 81 (right) to Windy Hollow Road. Follow Signs.

Open April 1 - October 31

RESTRICTIONS: FIRST NIGHT ONLY AT HAPPY RATE. WEEKLY/\$175.00 PLUS TAX AND MONTHLY/\$350.00 PLUS TAX. Seasonaly \$1,200.00 PLUS TAX. FISHING \$12.00 LIMIT 6 FISH.

Pets: No information.

RENFRO VALLEY RV PARK

US Hwy 25

Renfro Valley, KY 40473

1(800)765-7464

<http://www.renfrovalley.com>

E-Mail: info@renfrovalley.com

Rates: Contact park for current rates.

Amenities: 80 total RV sites, can accommodate RV's up to 46 ft., water, sewer, 30/50 amp service, sparkling clean bath house, dump station, LP gas, 24 hour security, live Country Music Shows, unique shopping village, 2 restaurants, festivals and special events. Quiet peaceful campground in a beautiful setting within walking distance of shopping, restaurants and theaters. Located 45 miles from Lexington, and 135 miles from Knoxville TN.

Directions: Off I-75 at exit 62-1/8 of a mile off interstate.

Restrictions: Reservations are recommended. Happy Rate is valid Sunday, Monday and Tuesday nights, March through December. Not valid during the month of October. Happy Rate is not valid Memorial Day, Fourth of July or Labor Day holidays.

Rates are for 2 people, \$2.50 plus tax for each additional person 12 years and older.

Pet Policy: All pets must be on a leash and cleaned up after.

Louisiana **RV Parks and Campgrounds**

Cypress Cove RV Park

Brief Description - We are located in the heart of Krotz Springs in a peacefully quiet location and near the Atchafalaya River. Cypress Cove RV Park is near the Indian Bayou Area which is a 28,500 acre, public access area located in the heart of the Atchafalaya Basin. Krotz Springs is well known for its "Mile of Boudin". Be sure to check out our local stores while you're here. Krotz Springs is in St. Landry Parish and Cypress Cove RV Park is less than 1 mile from Highway 190.

Address - 517 Division Street

City - Krotz Springs

State - LA

Zip - 70750

Park Phone - 337-351-0780

Park Email - devillier6@att.net

Park Web Address - <https://www.cypresscovervpark.com>

Check in time - Anytime

Check out time - Anytime

Normal Rate - \$20 per day for weekly rates

Happy Camper Rate - 50% off the first day of your stay

Rate Notes - We have weekly and monthly rates available.

30 AMP Rates are: Weekly \$140 Monthly \$360

50 AMP Rates are: Weekly \$160 Monthly \$400

Open Hours - Mon - Sat 8 am - 5 pm

Offers Long Term Discount - Yes

Nearest Cities - Lafayette, Opelousas

Directions - From Baton Rouge take I-10W; take Lobdell Exit 151 onto La-415 towards US-190, Lobdell. Continue on US-190 W 31 miles; Turn left onto Florida St.; turn right onto 8th Ave and then right on Division St.

Pet Policy - Pets allowed

RV Sites- 4

Amenities:

 30 Amp Service

 50 Amp Service

Parc D'orleans

Brief Description: Experience Camping Close to the Heart of the French Quart. Taking a Cruise out of New Orleans this is the best & Least Expensive place to Park Your RV

Address: 7676 chef menteur hwy

City: NEW ORLEANS

State Or Country: LA

Zip: 70126

Park Phone Number: (504) 243-3052

Check in time: noon

Check out time: noon

Park Email: celiverett@gmail.com

Park Web Address: <http://www.parcdorleans-rvpark.com>

Normal Rate: \$50.00

Happy Camper Rate: \$25.00

Rate Notes: half price on dailey rentals only

Offers Long Term Discount: Yes: weekly and monthly rates

Nearest Cities: new orleans












Directions: on I-10 exit 240B we are .7 miles from I-10

Pet Policy: Leashed Pets Welcome

RV Sites: 70

Tent Sites: 10

Amenities

-  20 Amp Service
-  30 Amp Service
-  50 Amp Service
-  Full Hookups
-  Laundry Facilities
-  Pets Welcome
-  Restrooms
-  Sewer
-  Showers
-  Tent Camping
-  WiFi Access

Three Oaks and a Pine

Brief Description: 30 Space Rv Park located 5 miles from the Historic French Quarter in New Orleans. Offering both 30 and 50 amp spacious RV sites. 24 Security. Pass code Gated entrance.

Address: 7500 Chef Menteur Hwy

City: New Orleans

State Or Country: LA

Zip: 70126

Park Phone Number: 504-779-5757

Check in time: 12:30pm

Check out time: 12pm

Park Email: threeoaksrv@gmail.com

Park Web Address: <http://threeoaksrv.com>

Normal Rate: 50/80

Happy Camper Rate: 25/40

Rate Notes: 30 amp any size \$50 nightly regular rate. 50 amp any size \$80 nightly regular rate. Happy Campers receive 50% off nightly only.

Open Hours: Always

Nearest Cities: New Orleans

Directions: I 10 east to Chef Highway Exit. .07 miles east. On right side.


















Restrictions: NOT Valid week prior and week of MARDI GRAS!!! 3 nights max. Please call to confirm availability.

Pet Policy: Pets: PET FRIENDLY NO EXTRA CHARGE

RV Sites: 30

Tent Sites: 0

Amenities

-  20 Amp Service
-  30 Amp Service
-  50 Amp Service
-  Cable TV
-  Clubhouse
-  Credit Cards
-  Full Hookups
-  Handicap Access
-  Laundry Facilities
-  Pets Welcome
-  Picnic Area
-  Restrooms
-  Security
-  Sewer
-  Showers
-  Water
-  WiFi Access

Xtreme Beachside RV Resort











Brief Description: Beachside RV Campground & Resorts is a Grand Isle landmark. Located in the heart of the city, the camp ground is within walking distance to the grocery store, restaurants, gas station, souvenir shops, daiquiri shop, and clubs. This managed resort offers daily, weekly, short term, long term RV spots with 30/50 FHU. Located in the middle of the island, this resort is your ideal

Amenities

-  30 Amp Service
-  50 Amp Service
-  Biking
-  Boating

hot spot for all of your holiday & vacation needs.

Address: 3064 Hwy 1
City: Grand Isle
State Or Country: LA
Zip: 70358
Park Phone Number: 985-787-2378
Check in time: Noon
Check out time: 3:00 P.M.
Park Email: xtremebeachside@gmail.com
Park Web Address: <http://www.xtremebeachsidevresort.com>
Normal Rate: \$45.00
Happy Camper Rate: \$22.50
Rate Notes: 50% discount valid for 2 days with further discounts available for longer stays.
Open Hours: 24 Hours
Offers Long Term Discount: Yes
Nearest Cities: Grand Isle
Directions: Resort located at 3064 LA-1 in Grand Isle, LA. Take Louisiana Hwy 1 South to Grand Isle and you will find us in the center of the island. GPS: 29.230691, -89.998208
Pet Policy: Pets allowed on leash
RV Sites: 32
Tent Sites: 0
















-  Canoeing
-  Chapel Service
-  Credit Cards
-  Fishing
-  Full Hookups
-  Pets Welcome
-  Picnic Area
-  Security
-  Sewer
-  Water

Ajax Country Livin' RV Park

Brief Description: We are a small clean park. Private pond with free fishing(catch & release)Wi-fi. Picnic tables at all sites. Can accomodate up to 70 ft. 1 site can accomodate up to 100 ft.

Address: 1115 Hwy 174
City: Marthaville
State Or Country: LA
Zip: 71450
Park Phone Number: 318-796-2543
Check in time: 1 PM
Check out time: 11 AM
Park Email: Countrylivin@cp-tel.net
Park Web Address: <http://www.ajaxcountrylivinrv.com>
Normal Rate: 30.00
Happy Camper Rate: \$15.00
Rate Notes: Based on 2 people. \$3.00 per extra person. \$3.00 for 50 amp. Office open 9 am-7 Pm Mon- Sat.
Open Hours: 24 hr- self registration
Offers Long Term Discount: NO
Nearest Cities: Natchitoches-17 miles, Shreveport-45 miles
Directions: Take exit 155 (Hwy 174) off I-49. We are less than 1/2 mile west.
Restrictions: Call for dates.
Pet Policy: No aggressive dogs. All dogs must be on leash at all times and must not be left outside alone
RV Sites: 27




Amenities

-  20 Amp Service
-  30 Amp Service
-  50 Amp Service
-  Fishing
-  Full Hookups
-  Laundry Facilities
-  Pets Welcome
-  Picnic Area
-  Propane
-  Pull-Thrus
-  Restrooms
-  Showers
-  Tent Camping
-  Water
-  WiFi Access

BETTY'S RV PARK

Brief Description - Betty's RV Park is small, and family friendly, which enables all guests to become friends and to share their experiences and thoughts of their life on the road. A Happy Hour for all the guests takes place every day where RVers learn lots of valuable information about the area.

Amenities

-  30 Amp Service
-  50 Amp Service
-  Cable TV

*****ADULT PARK ONLY*****

Address - 2118 South State Street

City - Abbeville

State - LA

Zip - 70510

Park Phone - (337) 893-7057

Park Email - bettybernard@cox.net

Park Web Address - <http://www.bettysrvpark.com>

Check out time - See Rate Notes

Normal Rate - See Rate Notes

Happy Camper Rate - Discounted at check in

Rate Notes:

\$24.00 per day plus tax for 50 AMP

\$23.00 per day plus tax for 30 AMP

*****ADULT PARK ONLY*****

Open Hours - May-September only

Offers Long Term Discount - Yes

Directions - From Lafayette: La 167 S to Abbeville (18-20 miles), turn on Hwy 14 E, go 4/10 miles to light, right on N State Hwy 82, go 2 miles on LA 82 (don't turn), this is S State St., From New Iberia: Hwy 90, at New Iberia, take 'Delcambre' exit, turn left on Hwy 14, go through Delcambre to Erath Bypass into Abbeville, go to S Airport Rd (Hwy 3267), turn left to Jacquelyn St. (Hwy 3267) to dead end, turn left on S State St. (Hwy 82), continue on 82 until it turns into Hwy 330. don't turn, go 2 blocks to resort.

Restrictions - DISCOUNT IS FOR 1st NIGHT WITH 3 NIGHT STAY. FULL PRICE ON ADDITIONAL NIGHTS.

Pet Policy - On hand-held leash. Owner clean up.

RV Sites- 6

MAXIE'S CAMPGROUND

PO Box 181

Broussard, LA 70518

(337) 837-6200

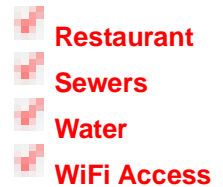
www.maxiescampground.com

Regular Rate:\$24.00

Happy Camper Rate:\$12.00

Amenities: Centrally located to major attractions, shade trees at each campsite, wi-fi now available. 70 sites.

Directions: Exit I-10 at 103-A onto Hwy 90, travel in Southeasterly direction exactly 9 miles from exit.



Check in: 8am Check out: 1pm

Open Year Round

Restrictions: Rate includes up to 2 people, plus tax.

Pets: Pets on leash. Owners clean up after.

LAND-O-PINES FAMILY CAMPGROUND

17145 Million Dollar Rd.

Covington, LA 70435

(800) 443-3697

www.camplop.com

Email: landopines@aol.com

Rates: Contact park for current rates.

Amenities: Wi-fi now available. 50 amp service now available. Pools, waterslide, river, beaches, game room, mini-golf, full hook-ups, fishing pond, RV rentals, playground, laundry, gasoline, propane, dump station, country store, pavilions, picnic areas, bath houses, planned activities, horseshoes, volleyball court, basketball court, baseball diamond. 275 sites. Nearest Cities: New Orleans and Baton Rouge.

Directions: From I-12, take exit 63B, go 5 1/2 miles N on Hwy 190W, then 4 1/2 miles N on Hwy 25 N. Turn right on Million Dollar Rd., then 2.2 miles on left. Check in: 11am Check out: 6pm

Open Year Round

Restrictions: Discount does not apply on holidays or special event weekends, rates are for 2 people (\$4.00 each additional person)

Pets: Pets on leash. Owner clean up after.

L'ACADIE INN AND RV PARK

259 Tasso Loop

Eunice, LA, 70535

Reservations: 337-457-5211

Fax: 337-550-7655

<http://www.hotboudin.com>

Email: kelly@hotboudin.com

Rates: Contact park for current rates.

Amenities: free cable, free wi-fi, outdoor pool, stocked fishing pond, large playground, laundry, DVD rentals, lending library.

Directions: From I-10, take Exit 80 in Crowley 19 miles North to Eunice, take a right on Hwy 190 heading East 4 miles to mile marker 103. Turn right onto our private drive. We are located on the south side of Hwy 190 East.

Closest Cities: Eunice, Church Point, Opelousas, Ville Platte

Number of sites: 17

30 Amp: 17

50 Amp: 17

Open Year Round

Check in time: 2 pm Check out time: 2 pm

RESTRICTIONS: EXCLUDES MARDI GRAS OR THE WORLD CHAMPIONSHIP ETOUFFEE COOK OFF. LIMITED TO 4 NIGHTS.

Pet Policy: Leashed pets less than 60#; please pick up waste

Brad's Old Ferry Landing Campground & RV Park

106 Old Ferry Landing Road

Enterprise, LA 71425

(318)744-1133

Regular Rate:\$20.00

Happy Camper Rate:\$10.00

Amenities: Stay as long as you like! 20/30 amp, RVs up to 75', rental cabins available, \$50.00 off monthly rate, long term storage, cleanest and safest park located on the beautiful Ouachita River. Local events and restaurant across the street (Jim Bowie's Relay Station) with live music on weekends.

Directions: From Monroe, LA take US 165 to Grayson, turn left (E) on LA 126 and go to Rosefield. In Rosefield, turn left (E) on LA 124.

Open Year Round

RESTRICTIONS: NONE. STAY AS LONG AS YOU LIKE!!!

TCHEFUNCTE FAMILY CAMPGROUND

P.O. Box 982

54492 Campground Road

Folsom, LA 70437

(888)280-1953

<http://www.tchefunctecampground.com>

Email: tchefuncte@bellsouth.net

Regular Rate:\$37.00

Happy Camper Rate:\$18.50

Amenities: Located on the beautiful Tchefuncte River with full schedule of family activities, bath houses, large, shady sites, game room, snack bar, Wifi, swimming pool, pond and playground.

Directions: Turn W off Hwy 40 at Folsom. Go 3 miles to campground. From I-12, Exit and follow signs.

Open Year Round

RESTRICTIONS: RATE IS FOR 4 PEOPLE. \$3.00 EXTRA PER PERSON PER NIGHT. MAXIMUM 7 PEOPLE NIGHT. HOLIDAYS EXCLUDED.

ISLAND HOUSE RV PARK

122 Smith Lane

PO Box 1115

Grand Isle, LA 70358

(985)787-3780

Email: suegalliano@mobiletel.com

Regular Rate:\$35.00

Happy Camper Rate:\$17.50

Amenities: Full hook-ups, 50 amps, concrete pads, private laundry, lending library, on-site manager, quiet, secure, and close to local activities - butterfly dome, birding trails, fishing piers, daily raked beach. Excellent seafood, dolphin watching, grocery store, post office and restaurants nearby. 9 sites.

Directions: From I-10 (near New Orleans), exit 310 to Route/ Hwy 90 W, Exit Hwy 90 W onto LA Hwy 1, S for about 55 miles to Grand Isle.

Open Year Round

Restrictions: Not available holiday weekends April - September, or during International Tarpon Rodeo.

Pets: On leash. No pit bulls or rottweilers.

Participating Member - This Happy Camper park offers \$50.00 off their monthly rates!

CAPRI COURT CAMPGROUND

101 Capri Court

Houma, LA 70364

(504) 879-4288

Email: capriect@bellsouth.net

www.houmanet.com/capri

Regular Rate:\$29.80 , \$33.40

Happy Camper Rate:\$14.90 , \$16.70

(Plus tax)

Amenities: Swimming pool, laundry, pull-thrus (limited), security, playground, fishing. 45 sites. Nearest Cities: Grand Isle, New Orleans, Raceland, Thibodaux, Lockport and Morgan City.

Directions: From Morgan City: go E on Hwy 90 to Hwy 316 (Bayou Blue Exit). Turn right on 316, go 2 miles to Capri Court on right. From New Orleans: go W on Hwy 90 to 2nd Houma exit (Hwy 316), go 2 miles to resort on right.

Open Year Round

Restrictions: \$2.25 per person extra over 2 per RV. Happy Rate not available during Mardi Gras. Not available January 1 - April 30.

Pets: Pets on leash. Owner clean up after.

GREAT DISCOVERY INSPIRATION PARK

287 Inspiration Park Drive

Kentwood, LA 70444

(985)229-7194

Email: inspirationpark@earthlink.net

Rates: Contact park for current rates.

Amenities: Any size RV, two bath houses, handicap access, free fishing, no license, clean walking trails, wildlife and bird sanctuary, beautiful chapel for weddings, retreats, rest. European labyrinth, a special feature of the park. 48 sites.

Directions: From JCT I-55 (Exit 61) and LA Hwy 38, go 2.7 miles W of Kentwood, LA. Large sign on right. You can't miss it!

Open Year Round

Restrictions: None. Check in from 2pm - 8pm.

Pets: Pets welcome on leash. Clean up after. No loud barking.

QUIET OAKS RV PARK

18159 T.V. Tower Rd.

Kinder, LA 70648

(888) 755-2230

Regular Rate:\$32.00

Happy Camper Rate:\$16.00

Nearest Cities: Kinder, Lake Charles.

Directions: I-10, Exit 44. 10 miles N on I65 N of Fenton on TV Tower Road. Park is 1 block W of 165 on TV Tower Road.

Check in: Noon Check out: Noon

Open Year Round

RESTRICTIONS: NONE

Pets: Pets on leash. Owner clean up after.

SOUTHERN LEISURE RV RESORT

114 Southern Leisure Road

Many, LA 71449

(318)256-3453

Regular Rate:\$30.00

Happy Camper Rate:\$15.00

Amenities: Cable TV (\$2.00), RVs up to 40', 30 amp, comfort station, clubhouse, pool, boat launch (Toledo Bend Reservoir), fishing, mini golf, laundry, playground, picnic area. No RV washing. "Snow bird rates" available. 60 sites. Short drive to casinos. Nearest Cities: Many, LA and Hemphill, TX.

Directions: 14 miles W of Many, La on Route 6. Three miles from Texas state line.

Open Year Round

Restrictions: None.

Pets: Pets on leash.

Participating Member - This Happy Camper park offers \$50.00 off their monthly rates!

CATFISH HEAVEN AQUA FARM & RV PARK

1554 Cypress Island Hwy.

St. Martinville, LA 70582

(337)394-9087

<http://www.catfishheaven.com>

Email: goodtimes@catfishheaven.com

Regular Rate:\$25.00 , \$45.00

Happy Camper Rate:\$12.50 , \$22.50

Amenities: Free wi-fi. Big-rig friendly, RVs up to 70', 30/50 amp, showers/restrooms, pavilion, picnic area, fishing, swimming, propane, laundry room, phone hook-ups (modem), concession. Adults and children welcome.

Nearest Cities: Breaux Bridge (7 miles), Lafayette (8 miles).

Directions: From I-10: Exit 109. Go 1 1/3 miles S on Hwy 328, then 2/10 miles W on Hwy 336. Go 4 miles S on Hwy 31, then 1 3/4 miles SW on Hwy 314. Go 2/10 mile E on Hwy 353. Park is on right.

Open Year Round 45 sites

RESTRICTIONS: IF YOU LIVE WITHIN 50 MILES OF PARK DISCOUNT RATE NOT AVAILABLE. RATE IS FOR 2 PEOPLE. OLD UNKEMPT RIGS NOT ALLOWED. \$3.00 EXTRA FOR 50 AMP.

Participating Member - This Happy Camper park offers \$50.00 off their monthly rates!

Maine RV Parks and Campgrounds

Wilderness Edge Campground

Brief Description: We are located in the heart of Moose country just minutes from Baxter State Park, Mt. Katahdin, and The Katahdin Woods & Waters National Monument. We are Pet and ATV friendly, and take great pride in providing private wooded sites with clean bathrooms and showers. We feature Moose tours, White Water Rafting, and a Maine Master Guide for fishing and outdoor adventures.

Address: 71 Millinocket Lake road

City: Millinocket

State Or Country: ME

Zip: 04462

Park Phone Number: 207-447-8485

Check in time: 2 pm

Check out time: 11 am

Park Email: mjlanglois@yahoo.com

Park Web Address: <http://www.wildernessedgecampground.com>

Normal Rate: \$34.95

Happy Camper Rate: SEE NOTES BELOW

Rate Notes: May 15th through June 30th, and again from Sept 5th thru Oct 15th. Stay a minimum of 2 nights at the normal rate, and we will give you an additional night FREE !!!

Nearest Cities: Millinocket / Bangor

Directions: I-95 Exit 244 or feel free to call us.

Pet Policy: Very Pet Friendly!

RV Sites: 33

Tent Sites: 70

Amenities

- 15 Amp Service
- 30 Amp Service
- 50 Amp Service
- ATV
- Biking
- Canoeing
- Chapel Service
- Credit Cards
- Dump Station
- Fire Rings
- Fishing
- Full Hookups
- Hiking
- Ice
- Laundry Facilities
- Pets Welcome
- Picnic Area
- Playground
- Pull-Thrus
- Recycling
- Restrooms
- Security
- Showers
- Store
- Tent Camping
- WiFi Access

Pinegrove Campground and Cottages

Brief Description: Riverfront RV park with cottages located in the North Maine woods near Mt. Katahdin and Baxter State Park. Also near the new Katahdin Woods and Waters National Monument

Address: 822 Grindstone Rd

City: Medway

State Or Country: ME

Zip: 04460

Park Phone Number: 207-746-5172

Check in time: 1:00 pm

Check out time: 11:00 am

Park Email: Pinegrovecampgroundandcottages@hotmail.com

Park Web Address: <http://www.pinegrovecampgroundandcottages.com>

Normal Rate: \$29.00

Happy Camper Rate: \$22.00

Open Hours: 8:30 am 7:00pm

Nearest Cities: Bangor

Directions: Take I-95 to exit 244 to RT 157 west. Travel 1 mile. Turn right at blinking light onto Rte. 11 North. Go 4 miles to Pine Grove

Pet Policy: Pets allowed on leash only. Always pick up after pets

RV Sites: 43

Tent Sites: 10

Amenities

- 30 Amp Service
- BBQ
- Basketball
- Biking
- Boating
- Canoeing
- Chapel Service
- Credit Cards
- Dump Station
- Fire Rings
- Fishing
- Full Hookups
- Game Room
- Golf
- Handicap Access
- Hiking
- Horseshoes
- Ice
- Laundry Facilities
- Partial Hookups
- Pets Welcome
- Playground
- Pull-Thrus
- Recycling
- Restrooms
- Security
- Sewer
- Showers
- Store
- Tent Camping
- Water
- WiFi Access

Amenities

Shady Oaks Campground & Cabins

Brief Description: Shady Oaks Campground is a family friendly 70 site 5 cabin campground. We are located in the heart of coastal Maine. Close to Acadia National Park, Camden/Rockland, Bangor and Ellsworth. We offer Clean restrooms with free hot water, laundry facility, Playground, pool, large rec hall and themed weekends. Lobster can be ordered and cooked. Ice Cream socials on Saturday evenings and Pancake breakfasts on Sundays. Plus don't forget to hop onboard our train every weekend evening.

Address: 32 Leaches Point Road

City: Orland

State Or Country: ME

Zip: 04472

Park Phone Number: 207-469-7739

Check in time: 1:00pm

Check out time: 11:00am

Park Email: shadyoaksme@gmail.com

Park Web Address: <http://www.shadyoakscampground.com>

Normal Rate: \$45.00-\$48.00

Happy Camper Rate: \$22.50-\$24.00

Rate Notes: discount given on in season rates. No double discounting. Rate offered on first night stay.

Open Hours: 9am-9pm

Offers Long Term Discount: Yes - Ask for details

Nearest Cities: Bar Harbor, Bangor, Brewer, Ellsworth, Camden, Belfast and Bucksport

Directions: Merge onto I-295 N toward Falmouth (Portions toll). If you reach I-295 S you've gone about 0.3 miles too far. Then 46.70 miles Stay straight to go onto I-95 N/Maine Tpke N. Continue to follow I-95 N (Portions toll). Then 9.67 miles Take the ME-3 exit, EXIT 113, toward Augusta/Belfast. Then 0.15 miles Keep left to take the ME-3 W ramp toward I-95 N. Then 0.07 miles Enter next roundabout and take the 1st exit onto ME-3. Then 44.59 miles Merge onto US-1 N/ME-3 via the ramp on the left. If you are on Main St and reach Starrett Dr you've gone a little too far. Then 18.37 miles Turn right onto US Route 1/US-1 N/ME-3/ME-15. Continue to follow US-1 N/ME-3/ME-15. US-1 N is 0.2 miles past Admiral Peary Ln. Then 1.77 miles Turn right onto ME-175/166/Castine Rd. ME-175/166 is just past Wardwell Rd. If you reach Narramistic Dr you've gone about 0.4 miles too far. Then 0.01 miles Turn immediate slight right onto Leaches Point Rd. Then 0.07 miles 32 LEACHES POINT RD is on the left. If you reach Lilac Rd you've gone about 0.3 miles too far.

Pet Policy: We do allow pets. No aggressive breeds. Pet sites are limited, please make sure to see if we have a pet site available when making reservation.

RV Sites: 70

Tent Sites: 2

- 30 Amp Service
- 50 Amp Service
- Basketball
- Clubhouse
- Credit Cards
- Dump Station
- Fire Rings
- Full Hookups
- Golf
- Horseshoes
- Ice
- Laundry Facilities
- Pets Welcome
- Picnic Area
- Playground
- Propane
- Pull-Thrus
- Restrooms
- Security
- Sewer
- Showers
- Store
- Tent Camping
- Water
- WiFi Access

BLUEBERRY POND

218 Poland Range Road

Freeport, ME 04069-6205

(207)688-4421

Email: fun@blueberrycampground.com

www.blueberrycampground.com

Regular Rate:\$40.00

Happy Camper Rate:\$20.00

Please call ahead for availability.

Amenities: RVs up to 45', 30 amp. Park offers a peaceful, deep green environment in the Maine woods. Large sites, swimming pool, playground, volleyball, L.L .Bean and Freeport outlets just 5 miles away. 45 sites.

Directions: From I-95 at Freeport, Exit 20. Go 2.5 miles N on RT 136 to Poland Rd. Turn left. Go 1.5 miles NW to campground. Entrance on left.

Open May 15 - October 15

Restrictions: 1st night at Happy Rate. Rate is for 4 people. Please call ahead for availability.

RECOMPENSE SHORES

134 Burnett Rd.

Freeport, ME 04032

(207) 865-9307

www.freeportcamping.com

Email: info@freeportcamping.com

Rates: Contact park for current rates.

Amenities: Hiking, biking, volleyball, softball, tidal swimming, fishing, kayaking, peaceful atmosphere, working farm, showers, camp store, electric hookups, many nearby attractions. 105 sites. 30 AMP. Nearest city: Freeport.

Directions: I-95 or US Rt. 1 to Freeport, Across from LL Bean, turn onto Bow 4, which becomes Flying Point Rd. Go approx. 2.3 miles, R onto Wolf Neck Rd., after 1.6 miles, turn L on Burnett Rd., 3/4 mile ahead on Left.

Open Year Round

Restrictions: Discount only Mid-October thru May1. Primitive winter camping.

Pets: Pets on leash, proof of rabies vaccination, quiet. Owner clean up after.

STONY BROOK RECREATION

Rt. 2 42 Powell Place

Hanover, ME 04237

(207) 824-2836

Regular Rate:\$25.00 , \$35.00

Happy Camper Rate:\$12.50 , \$17.50

Amenities: Rec hall, heated swimming pool, video games, 6 canoes, 4 kayak rentals, mini-golf (\$), fishing supplies, basketball, playground, 2 shuffleboard, badminton, sports field, volleyball, hiking trails, horseshoes, phone, ice, wood, fire rings & tables.

Directions: From Jct. Hwy 26 & US 2, go 1 mile E on US 2. Entrance on left.

Open Year Round

50 sites. 30 AMP 50 AMP.

RESTRICTIONS: RATE INCLUDES 4 PEOPLE, CABLE \$2.00, 50 AMP \$2.00, A/C \$3.00. MAJOR HOLIDAYS EXCLUDED.

MATTAWAMKEAG WILDERNESS PARK & CAMPGROUND

PO Box 5

Mattawamkeag, ME 04459

(207) 736-2464

Rates: Contact park for current rates.

Amenities: Rec hall, hot showers, flush toilets, playground, 15 miles hiking trails, river beach swimming, BBQ pits, screened building, lean-tos.

Nearest Cities: Bangor (1hr. 15 min).

Directions: Traveling N, take Lincoln Exit (55), go right to blinking light, take a left to Rt. 2, go to 2nd light, take a left on Rt. 2 to Mattawamkeag look for park sign 7 1/2 miles ahead on right.

Check in: 1pm Check out: 12pm

50 sites

Open Memorial Weekend - Sept. 30

RESTRICTIONS: NONE. \$3.00 PER PERSON OVER FAMILY UNIT.

Pets: Pets on leash. Owner clean up after

BEAR MOUNTAIN VILLAGE

43 North Brodgeston Road

Waterford, ME 04088

(207)583-2541

Rates: Contact park for current rates.

Amenities: Pond fishing, lake fishing, laundry room, bath house. 65 sites. 30 AMP.

Directions: Take 95 N to the Maine Turnpike and take exit 8. From there, take 302 W to Bridgeston. Take Rt. 117 to North Bridgeston, then take Rt. 37 for approx. 2 miles to park.

Check in: 3pm Check out: Noon

Open Year Round

Restrictions: None. Noise limit 11:00pm.

Pets: Pets on leash. Owner clean up after.

WESTSIDE CAMPING & MINI GOLF

650 Gardiner Rd.

Wiscasset, ME 04578

1-207-882-7700

<http://www.westsidecamping.com/>

Email: info@westsidecamping.com

Rates: Contact park for current rates.

Amenities: Open grass sites, RV's up to 50ft. Each site has w/e (up to 50 amp on some sites). Community dump stations. Pool, ice, 18 hole min golf course for small fee. Full bathrooms and shower facilities free of charge for campers and registered guests. Family owned and operated.

Directions: From South: On I-95 N, merge on to I-295 N. at exit 6A toward S Portland/Downtown. Continue on 295N. Take ME -196 exit 31 toward Topsham/Lisbon. Right onto ME-196 S/New Lewiston Rd. Follow 196 S for 2.4 miles. Merge on to US 1 N toward Bath. Continue on US 1 N approx 18 miles. Left onto ME-27 N/Gardiner Rd. Continue Gardiner Rd 3 miles. Campground is on the left. Look for Red Caboose!

From North: On I-95 S take the ME-197 exit 26 toward Richmond/Litchfield. Sharp left onto ME-197 E and go approx 9 miles (scenic, winding road). Right onto Gardner RD/ME-27 S. Continue for approx 4.7 miles. Campground on right. Look for Red Caboose!

RESTRICTIONS: HAPPY RATE INCLUDES RV, VEHICLE, 2 PERSONS. *ADDITIONAL CHARGE FOR PETS AND EXTRA PERSONS. CALLING AHEAD RECOMMENDED.

Maryland RV Parks and Campgrounds

NO PARKS

Massachusetts RV Parks and Campgrounds

BONNY RIGG CAMPING CLUB, INC.

Corner 8N & 20 59 Main Street

(P.O. Box 417)

Becket, MA 01223

(413)623-5366

<http://www.bonnyriggcampground.com/>

Email: brcc14@aol.com

Rates: Contact park for current rates.

Amenities: Restrooms, showers, fire wood, fishing, trails, snowmobiling, cross-country skiing, playground, full hook-ups, in-ground pool, kiddies pool, general store, laundry room, game room, badminton, shuffleboard. 30 amp. Electric and water, 2 dump stations.

Directions: Rt 90 E (Mass Pike) to Exit 2, E on Rt 20 (12 miles) to Rt 8 N (BRCC located on corner). Rt 90 W (Mass Pike to Exit 2) E on Rt 20 (12 miles) to Rt 8 N (BRCC located on corner 8N - 120. 59 Main Street.

Open Year Round

200 sites

RESTRICTIONS: HOLIDAYS EXCLUDED. 1st NIGHT AT FULL RATE, 2nd NIGHT AT HAPPY RATE. RESERVATIONS REQUIRED.

Pets: Must be on leash at all times.

QUINEBAUG COVE CAMPGROUND

49 E. Brimfield-Holland Rd.

Brimfield, MA 01010

1-413-245-9525

<http://www.quinebaugcove.com/>

Email: info@quinebaugcove.com

Regular Rate:\$41.00

Happy Camper Rate:\$20.50

Amenities: RV's up to 35ft., most with full hook-ups, 20/30 amp sites, restrooms, and showers, propane station, store, DJ's, basketball, volleyball, mini golf, kid's activities, cabin rentals.

Nearest Cities: 3.5 miles west of Strbridge Village, and 10 miles from Palmer.

Directions: From I-90: Take exit 9, go to exit 3B to Rt. 20 W. Take Rt. 20 W for 3.7 miles to E Brimfield Holland Road. Go 0.5 miles to campground on left.

From I-84: Take Rt. 20 W and follow as above.

75 total sites

RESTRICTIONS: HAPPY RATE NOT VALID ON HOLIDAYS OR WEEKENDS (FRI/SAT), FROM MEMORIAL DAY - LABOR DAY. VALID APRIL 15 - OCTOBER 15. NO SKATEBOARDS. NO MOTORIZED SCOOTERS WITHOUT HANDICAP PERMIT. RATES ARE FOR 2 ADULTS AND 2 CHILDREN. \$6.00 PER ADDITIONAL ADULT, \$3.00 PER ADDITIONAL CHILD.

Pet Policy: Pets allowed with proof of vaccination.

Mexico RV Parks and Campgrounds

Roca Azul RV & mobile Home Community

Brief Description: The best Trailer Park in the central area of Mexico, just 40 minutes from the city of Guadalajara and with an incredible variety of fauna and flora. From the best climates in the world according to the National Geographic magazine, Roca Azul Rv Park and resort, it offers its visitors and residents the possibility of living in a pleasant and safe environment.

Address: Avenida de la Carpa #1, Colonia: Roca Azul

City: Jocotepec

State Or Country: MEXICO

Zip: 45800

Park Phone Number: +52 33-10-43-17-68

Check in time: 5:PM

Check out time: 5:PM

Park Email: rocaazul.resort@gmail.com

Park Web Address: <http://www.clubrocaazul.com>

Normal Rate: 300.00 pesos

Happy Camper Rate: 150.00 pesos

Rate Notes: 50% No apply for week rate or month rate. Please show your Happy Camper Card and fill up complete the check in form with full details to have your discount. Discount is only personal, can't be use for more than 1 RV with 1 card.

Open Hours: 9:00 am to 5:00 pm

Offers Long Term Discount: Yes, in advance reservations

Nearest Cities: Guadalajara

Restrictions: Park Rules Reception and entrance to RV Park is 9:00 am to 6:00 pm Monday to Sunday. Pay in advanced before enter the installations (Register must fill up before enter). In case you booked in advanced, please show your email or confirmation code to the receptionist at the entrance. Pets are allow but can't be unleashed at any time. Laundry room is only available for over a week stays at the RV Park. Prices and rates can be adjust according to season. Quiet hour 10:00 pm. Watering Rules 6:00 pm to 8:00 am (every day). Do not waste water!

Pet Policy: No dogs unleash at any time. No barking dogs. Pick up after your pet.

RV Sites: 65

Tent Sites: 100

Amenities

- 30 Amp Service
- BBQ
- Basketball
- Biking
- Boat Ramp
- Clubhouse
- Credit Cards
- Dump Station
- Fire Rings
- Full Hookups
- Game Room
- Heated Pool
- Ice
- Pets Welcome
- Picnic Area
- Playground
- Pull-Thrus
- Restaurant
- Restrooms
- Security
- Sewer
- Showers
- Store
- Tennis Courts
- Tent Camping
- Volleyball
- Water
- WiFi Access

San Juan Del Lago RV Resort

Brief Description: **Currently we have 20 spots with full hook ups a restaurant bar, laundry rooms, bathrooms with hot showers and Spa services with thermal waters..**

Address: Dom Conocido

City: Cuitzeo, Mmichoacan

State Or Country: AK

Zip: 58840

Park Phone Number: 443 228 3839

Check in time: Open 24/7

Check out time: Open 24/7

Amenities

- 15 Amp Service
- 30 Amp Service
- 50 Amp Service
- ATV
- Biking
- Boat Ramp
- Fishing
- Full Hookups
- Hiking
- Hot Tub
- Laundry Facilities
- Pets Welcome

Park Email: Info@sanjuandellago.com
Park Web Address: <http://www.sanjuandellago.com>
Normal Rate: 350 pesos
Happy Camper Rate: Free
Rate Notes: We have a one week free promotion
Open Hours: 24/7
Offers Long Term Discount: Yes
Nearest Cities: Morelia Michoacan
Directions: From auto piste 15 off ramp to Morelia
Pet Policy: Pets are welcome
RV Sites: 20
Tent Sites: 30

- Picnic Area
- Restaurant
- Restrooms
- Security
- Sewer
- Showers
- Tent Camping
- Water
- WiFi Access

Midnight Green Acres RV Park

Brief Description: A new RV Park in the northern part of Jalisco. Plenty of natural beauty and amenities. Close to Aguascalientes with all the first world amenities available, yet located in the country with serenity.

Address: Rancho Grande Ags-V HGO Carretera KM 37
City: Villa Hidalgo
State Or Country: Mexico
Zip: 47250

Park Phone Number: 488-109-6849

Check in time: 1:00

Check out time: 12:00

Park Email: medianocheverdesadecv@gmail.com

Park Web Address: <http://www.midnightgreenacres.weebly.com>

Normal Rate: 750 Pesos

Happy Camper Rate: 325 Pesos

Rate Notes: Rates are subject to change. Please check website for most current rates. Rates are listed in Pesos per night for 20 amp electric service site. Sites are double-wide and can accommodate rigs up to 50 feet.

Open Hours: 6 am-9 pm

Offers Long Term Discount: Yse

Nearest Cities: Aguascalientes and Villa Hidalgo

Directions: 3 kilometers east of Villa Hidalgo, Jalisco, Mexico.

Restrictions: Quiet Hours from 7pm to 7 am. No generators during quiet hours. No smoking in common areas.

Pet Policy: All pets must be on a leash.

RV Sites: 6

Tent Sites: 6

Amenities

- 20 Amp Service
- Biking
- Dump Station
- Hiking
- Pets Welcome
- Playground
- Propane
- Restrooms
- Showers
- Tent Camping
- Water
- WiFi Access

KINO BAY RV PARK

P.O. Box 57

Bahia Kino, Sonora 83000

01152-62420216

Regular Rate:\$20.00

Happy Camper Rate:\$10.00

Amenities: Bilingual personnel, hot water showers, long distance telephone, boat and RV storage, daily, weekly and monthly rates, 30 amp, all spaces pullthru, laundry, fish cleaning house, on Kino Bay waterfront. 185 sites.

Directions: From Tucson: Go South to Hermosillo, Mexico. Turn West in Hermosillo and go 60 miles to Kino Bay. Stay on Main Street (Marde Cortez) all the way to the end on the right side.

Open Year Round

Restrictions: 3 day maximum at Happy

Pets: No information.

Michigan RV Parks and Campgrounds

Leisure Time Campground

Brief Description: e are 90 miles NW of Grand Rapids, & 40 miles NE of Ludington. We are in the heart of the Manistee National Forest. Our park is on Seaman Lake, there is a pool. Near ORV trails & the Pine & Pere Marquette Rivers

Address: 9214 west 5 mile rd

City: Irons

State Or Country: MI

Zip: 49644

Park Phone Number: 231-464-6614

Check in time: 2:00 pm

Check out time: 12:00 noon

Park Email: leisuretimecampground@aol.com

Park Web Address: <http://www.leisuretimecampground.com>

Normal Rate: \$31.00

Happy Camper Rate: \$15.00

Rate Notes: Not on holidays and must stay more then 2 nights

Nearest Cities: wellston

Directions: North of Baldwin 10 miles on M-37, turn left on 4 Mile Road (Peacock), go 7 1/2 miles to campground. East Directions : East of Ludington and Scottville on US-10 to Branch, turn left on Tyndall Road, go 11 miles to campground

Pet Policy: We welcome pets, the owner must keep the pets on leashes at all times and cant be left alone on campsite. Owner must also clean up after pets.

RV Sites: 62

Tent Sites: 28

Amenities

- 30 Amp Service
- 50 Amp Service
- Basketball
- Boating
- Cable TV
- Credit Cards
- Dump Station
- Fire Rings
- Fishing
- Full Hookups
- Handicap Access
- Horseshoes
- Ice
- Laundry Facilities
- No Smoking
- Partial Hookups
- Pets Welcome
- Picnic Area
- Playground
- Propane
- Pull-Thrus
- Restrooms
- Sewer
- Showers
- Store
- Tent Camping
- Water
- WiFi Access

Way Back In Campground

Brief Description: Get back to nature at this scenic, quiet, secluded and modernized campground. Join in the family fun or just relax by the fire or by the river. We offer activities for children, hay rides, crafts and pames. Plenty of shade trees or sunlight, whichever you prefer.

Address: 3590 Jonesville Rd.

City: Jonesville

State: MI

Zip: 49250

Park Phone Number: 517-849-0082

Check in time: 11:00 am

Check out time: 1:00 pm

Park Email: waybackin@ymail.com

Park Web Address: <http://www.waybackin.com>

Normal Rate: \$25.00

Happy Camper Rate: \$12.50

Rate Notes: Electric heater and 50amp extra

Open Hours: Anytime between 4 and 10 pm

Offers Long Term Discount: Yes

Nearest Cities: Jonesville Hillsdale Brooklyn

Directions: From Indiana or Lansing Mi. Travel I-69 get off at exit 16 which is Jonesville Rd. Follow signs to park..From US 12 turn North on Jermain St. in Jonesville Mi. (name changes into Jonesville Rd) follow signs.

Pet Policy: On a leash and clean up after.

RV Sites: 10

Tent Sites: 10

Amenities

- 30 Amp Service
- 50 Amp Service
- BBQ
- Basketball
- Canoeing
- Chapel Service
- Credit Cards
- Dump Station
- Fire Rings
- Fishing
- Game Room
- Handicap Access
- Hiking
- Horseshoes
- Ice
- Pets Welcome
- Picnic Area
- Playground
- Pull-Thrus
- Restrooms
- Showers
- Store
- Tent Camping
- Volleyball
- Water
- WiFi Access

Tawas River RV Park

Brief Description: If you're looking for the perfect spot to base your 5th wheel, travel trailer or motorhome in the Great Lakes region, your search is over! Offering super-competitive seasonal, annual and nightly rates, our cozy RV park is ideal for your

Amenities

- 30 Amp Service
- 50 Amp Service
- BBQ

vacation. Come join our welcoming community today!

Address: 560 East M-55

City: Tawas City

State: MH

Zip: 49783

Park Phone Number: (989) 362-4988

Check out time: 12pm

Park Email: info@tawasriverrvpark.com

Park Web Address: <http://www.tawasriverrvpark.com>

Normal Rate: 35.00

Happy Camper Rate: 17.50

Nearest Cities: Tawas City

Directions: Located in Eastern Michigan, directly on the western shore of Lake Huron, Tawas City is easily accessible from I-75. Our wonderful resort location is the perfect Lake Huron RV park destination. It's hard to believe that we're such an easy drive from major cities like Detroit and Chicago, yet so remote and beautiful. From the South: Take I-75 North to Exit 188, following US-23 toward Standish & Alpena. In about 2 miles, when the Freeway ends, continue following US-23 toward Standish & Alpena. Continue following US-23, heading East and North for about 39 miles into Tawas City. Turn Left at the traffic light onto Hemlock Road / Hwy 55 (look for the Rite Aid pharmacy and the Shell gas station on the corner). Drive 0.6 miles on Hemlock Road / Hwy 55, then turn Right onto Nunn Road. Our entrance will be immediately on your Right. From the North: Take I-75 South to Exit 215, for Michigan Hwy 55 East, West Branch & Tawas City. After exiting I-75 and coming to the stop sign, re-set your trip odometer, turn Left, and follow Michigan Hwy 55 East for 35 miles. Turn Left on Nunn Road (look for the Ford Dealer on your Right at the traffic light at 5th Avenue... Nunn Rd is the very next left, another 2/10ths of a mile down Hwy 55). After turning left onto Nunn Rd, our entrance will be immediately on your Right.

Pet Policy: Allowed

RV Sites: 80

Tent Sites: 20

- Boating
- Cable TV
- Credit Cards
- Dump Station
- Fire Rings
- Fishing
- Full Hookups
- Hiking
- Laundry Facilities
- Partial Hookups
- Pets Welcome
- Picnic Area
- Playground
- Pull-Thrus
- Restrooms
- Sewer
- Showers
- Tent Camping
- WiFi Access

CAMPER'S COVE RV & CANOE LIVERY

5005 Long Rapids Rd.

Alpena, MI 49707

1-888-306-3708

<http://www.camperscovecampground.com/>

Email: camperscove@charterinternet.com

Regular Rate:\$23.00 , \$35.00

Happy Camper Rate:\$11.50 , \$17.50

Amenities:

Any size RV, honey wagon, indoor heated pool, sauna, mini golf, horseshoes, volleyball, playground, pavilion, game room, TV lounge, store, modern restrooms, laundry, canoes, kayaks, pontoons for rent, stocked pond, lake fishing, golf and Lake Huron diving nearby.

Nearest cities: Alpena and Hillman.

Directions:

3 miles N. of Hwy 32, between U- 23 and M-65 at 5005 Long Rapids Rd.

Open May 1 - October 18

70 sites - 30 amp

RESTRICTIONS: DISCOUNT AVAILABLE SUN. - THURS. ONLY JUNE 20 - AUG. 20. NO WEEKENDS OR MAJOR HOLIDAYS. NO RESERVATIONS. RATE IS FOR 2 ADULTS AND 2 CHILDREN.

Pets: Pets on leash. Owner clean up after.

CEDARVILLE R.V. PARK

P.O. Box 328

634 Grove St.

Cedarville, MI 49719

(906) 484-3351

Regular Rate:\$33.00 , \$40.00

Happy Camper Rate:\$16.50 , \$20.00

Amenities: Laundry, picnic tables, fire rings, rec hall, kayak and rowboat rentals, fishing, dock, modem friendly. All sites have 30/50 amp.

Nearest Cities: St. Ignace and Sault Ste.Marie.

Directions: From JCT I-75 (Exit 359) and Hwy 134, go 17 miles E on Hwy 134 through Cedarville, then 1 block S on Lake Street.

55 sites

Check in: 1pm Check out: 12 noon

RESTRICTIONS: RATES INCLUDE 2 PERSONS, \$2.50 EXTRA PER PERSON, \$2.50 AC., \$2.50 FOR 50 AMP. NOT AVAILABLE THURS-SAT, JUNE -AUG. OR SUMMER HOLIDAYS.

Pets: 2 dogs on leash. Owner clean up after, do not leave alone.

TIMBER TRAILS RV PARK

84981 47 1/2 St.

Decatur, MI 49045

616-423-7311

Regular Rate:\$30.00

Happy Camper Rate:\$15.00

Amenities: Some Pull-thrus, 300 acre lake, RV's up to 38', comfort station, boating, fishing, skiing, horseshoes, volleyball, shuffleboard, swimming.

Directions: Located 2 miles SW of Decatur on M-51, to Timber Trails sign, then 1 mile N on County Road (47 1/2 St.). Decatur is 7 miles S. of I-94 on M-51 or 15 miles N of Dowagiac on M-51.

162 sites

Open May 1st-October 1st

RESTRICTIONS: DISCOUNT AVAILABLE SUNDAY-THURSDAY ONLY. HOLIDAYS AND WEEKEND EXCLUDED.

Pet Policy: 8 sites for pets/not on holidays.

ENCHANTED ACRES CAMPGROUND

P.O. Box 7

Irons, MI 49644

(231) 266-5102

Regular Rate:\$16.00 , \$25.00

Happy Camper Rate:\$8.00 , \$12.50

Amenities: Store, horseshoes, volleyball, pavilion, picnic tables, playground, rec hall, fishing, boating, canoe rental, kayak rentals, restaurant and a petting farm nearby.

Nearest Cities: Manistee and Luddington.

Directions: Traveling N out of Grand Rapids on US 137 at Reed City (Exit 153), take Hwy 10 W to Baldwin. From Baldwin, go N on M-37 (about 16 miles) to Irons. Take exit to Irons, exit 10 1/2 miles, Miles Road, and left to the blinking light. At the light go S on Brooks Rd. Entrance to park is on the right.

Open Year Round

63-20amp sites

RESTRICTIONS: DISCOUNT NOT AVAILABLE ON THE LAST WEEKEND IN JUNE(THURS., FRI., SAT., AND SUN.).

Pets: Pets on leash. Owner clean up after.

CAMELOT CAMPGROUND, LLC.

14630 M-60

Jones, MI 49061

(616)476-2473

Regular Rate:\$40.00

Happy Camper Rate:\$20.00

Amenities: Indoor swimming/whirlpool combo, outdoor pool, basketball, volleyball, tether ball, horseshoes, hiking, biking trails, sandy beach, mini mart, arcade games, pool table, pavilion and scheduled activities. Nearest Cities: Three Rivers, MI and Elkhart, IN. 60 sites.

Directions: Call resort for directions.

Restrictions: No holiday weekends.

Pets: Must be on leash, cleaned up after and not left unattended.

MOON LAKE CAMPGROUND

12700 Colby Lake Road

Laingsburg, MI 48848

(517)675-7212

Email: moonlikemi@aol.com

Rates: Contact park for current rates.

Amenities: A family park on 34 acre lake with sandy beach. Canoe and rowboat rentals, RVs up to 50', 30/50 amp, playground, volleyball, store, fishing, boating, biking, laundry, half-court basketball, grills and picnic area.

Directions: From I-69, Exit 98 (Woodbury Road). Go S 1 block to Lansing Rd., then E (left) 1.5 miles to Colby Lake Rd. Turn left. Park is 1/4 mile on left.

Restrictions: Major holidays excluded. 1st night at Happy Rate. Rate is for 4 people. Extra charge for AC \$2.00. Electric heaters not allowed.

Pets: Pets must be well-behaved

WILD CHERRY RESORT

8563 E. Horn Rd.

Lake Leelanau, MI 49653

(231)271-5550

<http://www.wildcherryresort.com>

E-mail: info@wildcherryresort.com

Rates: Contact park for current rates.

Amenities: Secluded up scale RV park, big rig friendly, paved roads, 30/50 amp service, free wi-fi, daily paper. Located on a working cherry farm in the heart of northern Michigan. Casino located within 10 miles of park.

Directions: From Traverse City, MI. Take M22 North to Suttons Bay. In Suttons Bay take M204 west to Horn Rd. approx. 2 miles. Take Horn Rd. .5 miles to park entrance.

Open Year Round

Restrictions: 24/48 reservation required. Maximum discounted stay 2 nights. Happy Rate not valid on holiday weekends or Months of July & August.

Pet Policy: Permitted.

ANTRIM 131 RV CAMPGROUND

764 East Elder Road

Mancelona, MI 49659

(231) 587-5665

Rates: Contact park for current rates.

Amenities: Mainly adult park, restrooms, phone hookups available for long-term (must activate), cable TV, laundry, grassy level sites. 20/30 AMP service. 23 sites. 7 full hook-up, 16 water and electric. Nearest Cities: Gaylord and Traverse City.

Directions: 1 mile S of Mancelona on Hwy US 131, 50 miles N of Cadillac on US 131, 40 miles NE of Traverse City.

Open May 1 - October 15

Restrictions: First night club discounts apply. No camp fires.

Pets: Pets on leash. Owner clean up after.

ST. JOE RIVER CAMPGROUND

990 Athens Road

Sherwood, MI 49089

(800) 455-3973

Rates: Contact park for current rates.

Amenities: Level grassed full hook-ups, (water, electric, & sewer), river landing on St. Joseph River, showers, flush toilet, playground, 35 acres of nature with the river running through it. Union Lake just 3 miles away. 13 sites. 3 with 30 AMP, 10 with 20 AMP. Nearest cities: Cold Water, Union City

Directions: From I-69 at exit, take Hwy. M-60 west to intersection of M-60 & M-66. Turn S (left). Go 2 1/2 miles to entrance on east side of Old 78 (other road). Just after crossing St. Joseph River, turn left into park.

Check in: 12pm Check out: 12pm

Open May 15 - October 15

Restrictions: Rules of campground accepted. No discount on major holidays.

Pets: Pets on leash. Owner clean up after.

WHISPERING PINES CAMPGROUND

33 W Jose Road

Twining, MI 48766

1(989)653-3321

<http://www.whisperingpines.com>

E-mail:whisperpinescamp@aol.com

Regular Rate:\$14.00 , \$20.00

Happy Camper Rate:\$7.00 , \$10.00

Amenities: 23 total RV sites, sites are 25 wide x 60 long, pullthrough sites, electric only sites, 15/30/50 amp service, 1 men's outhouse, 1 women's outhouse, playscape for kids, horseshoe pits, walking and hiking trails. Located 6 miles from Au Gres, 9 miles

from Standish, and 30 miles from Tawas.

Directions: Located on M-65, 1.5 miles north of US

Highway 23 and 3 miles south of Twining.

Restrictions: Happy Rate is valid for a maximum of 2 weeks. *\$2.00 additional per day for air conditioner/heater.

Pet Policy: Pets must be kept on leash and cleaned up after.

Minnesota RV Parks and Campgrounds

Country Campground

Brief Description: Country setting by Glawe Lake w/paddle boats. Snacks, ice, firewood, propane, restrooms & showers. Recreation hall: pool tables, air hockey, ping-pong, exercise equipment, free WI-FI, lounge area, fenced play area w/toys, ball field, volleyball, horseshoe pit and laundry.

Address: 13639 260th Ave

City: Detroit Lakes,

State: MN

Zip: 56501

Park Phone Number: 800-898-7901

Check in time: noon

Check out time: noon

Park Email: ccdlnn@lakesnet.net

Normal Rate: 30.00

Happy Camper Rate: 15.00

Directions: From Hwy. 59, 34, & 10 intersections. Head 2.2 miles South to County #6. Head East .5 mile to County #22. Go South 1.3 miles to Lakeview General Store. Right after you go by store make a left on 260th Ave. Campground is approx. 1 mile.

Restrictions: Happy Camper rate accepted Mon.--Thurs with the exception of the month of July, holidays & the 1st full week in August.

Pet Policy: Pets accepted : Must be kept on leash at all times and cleaned up after.

RV Sites: 30

Amenities

- 30 Amp Service
- 50 Amp Service
- Fire Rings
- Full Hookups
- Game Room
- Horseshoes
- Laundry Facilities
- Picnic Area
- Propane
- Pull-Thrus
- Restrooms
- Showers
- Store
- Volleyball
- WiFi Access

Hamilton's Fox Lake Campground

Brief Description: **70 total sites, 30/50 amp service, water, sewer. Lakeview and pull-thru sites. Extra fee; air conditioning/heater, cable, and additional people. We have a beach for swimming, boat ramp/dock, fishing, fish cleaning facility, ice, RV supplies, game room, firewood, playground, basketball, volleyball, handicap accessible, pets allowed (No Pit Bulls), WiFi Access, dump stations, laundry, stores, and propane refill station for tanks only. We also have boat/pontoon rentals or free use of canoes, paddle boats, and "funyaks" to registered guests. Located 10 miles North of Bemidji and 14 miles South of Blackduck.**

Address: 2556 Island View Drive NE

City: Bemidji

State Or Country: MN

Zip: 56601-7143

Park Phone Number: 218-586-2231

Check in time: 3:00pm

Check out time: 2:00pm

Park Email: hamiltonsseo@gmail.com

Park Web Address: <http://www.camponfoxlake.com>

Normal Rate: \$41.00

Happy Camper Rate: \$20.50

Rate Notes: Discount not available July 1st thru and July 7th. Credit Card to confirm reservation. Must cancel 7 days before arrival. Cash only on discount rate. No combining discounts. Maximum of 4 discounted nights within 30 day period.

Offers Long Term Discount: No

Nearest Cities: Bemidji

Amenities

- 30 Amp Service
- 50 Amp Service
- Basketball
- Biking
- Boat Ramp
- Boating
- Cable TV
- Canoeing
- Chapel Service
- Clubhouse
- Credit Cards
- Dump Station
- Fire Rings
- Fishing
- Full Hookups
- Game Room

Directions: From W jct US 2 & US 71: 10 miles N on US 71, 4 miles W on CR 22. Entrance on left. Give us a call and well help you out!

Restrictions: Discount not available July 1st thru and July 7th. Must cancel 7 days before arrival. Cash only on discount rate. No combining discounts. Maximum of 4 discounted nights within 30 day period.

Pet Policy: Pets are allowed. Please clean up after them. No Pitbulls.

RV Sites: 70

Tent Sites: Call ahead.

- Handicap Access**
- Hiking**
- Laundry Facilities**
- Pets Welcome**
- Picnic Area**
- Playground**
- Propane**
- Pull-Thrus**
- Recycling**
- Restrooms**
- Security**
- Sewer**
- Showers**
- Store**
- Tent Camping**
- Volleyball**
- Water**
- WiFi Access**

MAPLE SPRINGS CAMPGROUND, INC.

Brief Description - We offer so much more than just camping! Bring your RV/tent or your horse trailer to stay in, then venture out to enjoy one of our many fun activities! We offer a fun playground, hiking, biking, fishing, hunting, bird watching, and snowmobiling. But don't forget our beautiful backdrops for your photography too!

Address - 21606 Co 118

City - Preston

State - MN

Zip - 55965

Park Phone - (507) 352-2056

Park Email - maplecamp@hmtel.com

Park Web Address - <http://www.maplespringscampground.com>

Check in time - 2PM

Check out time - Noon

Normal Rate - See website For Current Rates

Happy Camper Rate - See website For Current Rates

Directions - Follow Hwy 16 West of Spring Valley or East of Preston to county Rd 5--go south 4 miles and left 1 1/2 miles on County Rd 118.

Restrictions - HAPPY RATE VALID SUNDAY - WEDNESDAY AND SOME THURSDAY. NOT

Amenities

- Biking**
- Dump Station**
- Fishing**
- Golf**
- Hiking**
- Laundry Facilities**
- Restrooms**
- Showers**
- Store**
- WiFi Access**

VALID ON HOLIDAYS.

Pet Policy - Due to insurance regulations, we do not allow Rottweiler, Pit Bulls, Dobermans, Staffordshire Terrier or any mix there of, in Maple Springs campground. 1. All pets must be kept on a leash and secure at all times. 2. All pets must be cleaned up after and kept quiet. 3. Do not leave your pets alone in the campground. 4. Do not tie pets to our trees, shrubs, or posts. 5. All pets must be in your camping unit at night.

DAWSON'S LAKESIDE CAMPGROUND

R.R. Box 30

Fairmont, MN 56031

(507) 235-5753

Rates: Contact park for current rates.

Amenities: Fishing, 7 large fishing docks with bench seats, cement boat ramp, phone hook ups available, pool, and adult hot tub.

Nearest City: Fairmont

Directions: From I-90 (exit # 102), Go 10 1/2 miles South on Hwy. # 15 mile marker # 2, then 1 1/2 miles West on CR-8, Proceed 1/2 miles South on Access Road to Park. Entrance on Left.

Check in: 2pm Check out: 2pm weekdays 6pm Sunday

Open year Round

RESTRICTIONS: DISCOUNT VALID SUNDAY-THURSDAY ONLY. RESERVATIONS. FIRST NIGHT FULL PRICE, SECOND NIGHT AT HAPPY CAMPER RATE.

Pets: No information.

GOLDEN EAGLE LODGE & CAMPGROUND

468 Clearwater Road

Grand Marais, MN 55604

(800)346-2203

<http://www.golden-eagle.com/>

Email: happy@golden-eagle.com

Regular Rate:\$30.00

Happy Camper Rate:\$15.00

Amenities: 20/30/50 amp, some pull-thrus, each site has a picnic table and fire ring with water and electric. Dump station. The only resort on Flour Lake up the historic Gunflint Trail. Nature center and tipi campfires, boats and motors, canoes, kayaks and pontoon boat rentals, and now wi-fi in lodge.

Directions: From Grand Marais, MN go N up the Gunflint Trail #12 about 27 miles into the wilderness to Clearwater Road #66. Turn right. Follow signs. It's about 3 miles from Gunflint Trail to Lodge.

CELL PHONES WILL NOT WORK HERE

Open May - November

9 sites

RESTRICTIONS: DISCOUNT NOT AVAILABLE WITH ADVANCE RESERVATIONS. RATE IS FOR 2 PEOPLE AND CAMP SITE ONLY. ALL OTHER RATES ARE AT FULL PRICE. HOLIDAY WEEKENDS EXCLUDED. \$4.00 EXTRA PER PERSON.

Pets: Pets on leash. Fee charged. Clean up.

QUADNA Mountain Resort

400 Quadna Road

Hill City, MN 55748

(800)422-6649

(218)697-2880

<http://www.quadna-resort.com/>

Email: quadna@scicable.com

Regular Rate:\$25.00

Happy Camper Rate:\$12.50

Amenities: Showers/restrooms, rec. gathering area, lots of wooded sites, next to 4 mile paved biking trail. 31 full hook-ups, 18 partial. Within 1 mile: 9 hole golf course, lake, boating, canoeing, paddle boats, basketball, tennis, mini golf, fishing, pontoon rental.

Directions: 17 miles S of Grand Rapids on Hwy 169, 65 miles W of Duluth on US Hwy 2 and 150 N of Minneapolis on Hwy 169.

Open Year Round

48 sites

RESTRICTIONS: DISCOUNTS AFTER 5 PM ON HOLIDAYS.

Pets: Must be on leash at all times.

MAPLE SPRINGS CAMPGROUND, INC.

21606 Co 118

Preston, MN 55965

507-352-2056

<http://www.maplespringscampground.com/>

E-mail: maplecamp@hmtel.com

Regular Rate:\$20.00

Happy Camper Rate:\$10.00

Amenities: Trout stream, nature trails, large activity field, country store, close to bike trails, golf courses, local museums, Laura Ingles Wilder sites, two caves, state park, MN Historic site, World Famous Mayo Clinic, and much more to fill your camping needs.

Direction: Follow Hwy 16 West of Spring Valley or East of Preston to county Rd 5--go south 4 miles and left 1 1/2 miles on County Rd 118.

RESTRICTIONS: HAPPY RATE VALID SUNDAY - WEDNESDAY AND SOME THURSDAY. NOT VALID ON HOLIDAYS.

Pet Policy: Pets welcome but must take perfect care of pet.

HEISLER'S COUNTRY CAMPING

47757 315th Ave

Vergas, MN 56587

1(218) 342-2233

Regular Rate:\$25.00

Happy Camper Rate:\$12.50

Amenities: New country setting, 51 sites, 27 seasonal, 24 overnight sites, with full hookups, any size RV. Shower, restrooms, recreation hall, pool tables, video games. The hall is ideal for family reunions & parties. Outdoor activities include volley ball, basketball hoop, picnic sites, children?s playground, firewood/ camp fires. Laundromat, propane, groceries, gasoline, car wash, fishing licences, bait & ATM machine. We now have campground pub. Nearby public access to 4 lakes and golf courses. Located 15 miles from Detroit Lakes and 20 miles from Pelican Rapids.

Directions: 1 mile south of Vergas on County Road 4.

Restrictions: Happy Rate is valid Sunday through Thursday. Rates are valid for 1 day. *Rates are for two people, \$2.00 for each additional person. \$2.00 additional for A/C

Pet Policy: Pets Welcome.

Mississippi RV Parks and Campgrounds

Fox's RV Park

Brief Description: Located 1500 ft from the beach, directly across street from Coast coliseum. Close to are Casinos. All paved roads and concrete pads. Cable/ WiFi. No hidden fees or extras.

Address: 190 b Beauvoir rd.

City: Biloxi

State Or Country: MI

Zip: 39531

Park Phone Number: 228-388-2149

Check in time: Anytime

Check out time: 12pm

Park Email: foxrv93@yahoo.com

Normal Rate: \$45.00 nightly

Happy Camper Rate: \$22.50 nightly

Rate Notes: Flat rate, no hidden fees. No limit on nights.

Open Hours: 9-5

Offers Long Term Discount: Yes

Nearest Cities: Gulfport

Directions: Take 1-10 to Cedar lake rd exit. Follow cedar lake rd to Popp's Ferry rd. Turn left on Popp's Ferry rd. Turn right on Beauvoir. Tota 5-7 miles from 1-10

Pet Policy: Pets are welcome on leashes.

RV Sites: 149

Tent Sites: 0

Amenities

- Full Hookups
- Laundry Facilities
- Pets Welcome
- Sewer
- Water

CLEARWATER RV PARK & CAMPGROUND

1505 Caesar Road

Carriere, MS 39426

(601)749-8142

Email: clearwater@datastar.net

www.clearwaterrv.net

Regular Rate:\$25.00 , \$27.50

Happy Camper Rate:\$12.50 , \$13.75

Amenities: 20/30/50 amp. Beautiful rolling hills with live oaks and pines, general store with all camping supplies, coffee lounge for socializing over coffee and sweets, heated/air-conditioned bath house, coin-less laundry, live music in a smokefree, climate-controlled auditorium on weekends.

65 sites. Nearest Cities: Gulf Coast (30 miles),

New Orleans (45 miles).

Directions: I-59 to Exit 10. Go E on West Union Road approx. 4 miles to crossroads (Caesar Road). Turn N (left) on Caesar. Park is approx 1.5 miles on left. (All paved roads to park.

Open Year Round

Restrictions: Happy Rate available Mon - Thur, with 10% off Friday, Saturday and Sunday.

CORINTH RV PARK

308 County Road 604

Corinth, MS 38834

(662)287-8223

Email: rick89@dixie-net.com

Regular Rate:\$30.00

Happy Camper Rate:\$15.00

Amenities: Big rigs welcome. Pull-thrus, back-ins, 30/50 amp, showers/restrooms, laundry, daily trash pick-up, nearby Shiloh Military Park, Pickwick Dam and Lake. 26 sites. Nearest Cities: Jackson, TN (50 miles), Tupelo, MS (50 miles).

Directions: From JCT US 45/72, go W approximately 4.5 miles to CR 604. Turn left (S) onto CR 604. Park is 1.2 miles on left.

Open Year Round

Restrictions: None. No personal checks.

Pets: Pets allowed

Participating Member - This Happy Camper park offers \$50.00 off their monthly rates!

KATOMA RIVER RESORT & RV PARK

221 Okatoma River Rd.

Hattiesburg, MS 39401

(601)268-6600

Rates: Contact park for current rates.

Amenities: Spotless restrooms and laundry, pavilions, five beautiful lakes for fishing, serene country setting, beautiful birds, wildlife, sparkling pool open Memorial Day - Labor Day. Free city zoo nearby, convenient to shopping, restaurants, just one hour from Gulf Coast, 11 golf courses nearby, canoeing and kayaking.

Directions: Exit I-59 on Exit 67B (Hwy 49N). Go 6.5 miles to Lux Rd. and turn right. 1/2 mile to Okatoma River Rd. Turn left and 3/4 mile you're at the resort. When you turn in, you will be at gatehouse and will not see any RVs - don't panic, it's up the hill!

Open Year Round

Restrictions: From Memorial Day Weekend through Labor Day Week, no weekends. Only registered guests admitted to park. Electric surcharge.

Pets: Small, leashed pets welcome. Clean up.

PLANTATION PINES RV RESORT

19391 28th Street

Long Beach, MS 39560

(504)615-2333

<http://www.plantationpinesrvresort.com>

E-mail: ian70119@yahoo.com

Rates: Contact park for current rates.

Amenities: 30/50 amp service, free extended cable, free wireless internet, olympic sized pool, shady lots, pull through sites, clean air conditioned laundry facilities, separate men and womens showers in air conditioned clubhouse.

Directions: From I-10 take exit 28, go south for 2 miles, then turn left (east) on 28th street for 1.5 miles. Turn right into park between the two orange lampposts.

Open Year Round

Restrictions: Visitors are welcome. However to assure security to all our registered guests we require that visitors must check in first at the office. There is a \$4.00 per day rate for each additional person. Guests leaving early will not be

refunded. Place all trash in plastic bags and dispose of it in the dumpster. Keep your campsite clean. No littering. No clotheslines or tents in RV area. No grey water allowed on grounds. Please do not drop cigarette butts, paper or beer cans, etc. on the

ground. Fire permitted on grills only.

Pet Policy: Pets welcome, must be on a leash at ALL times

SCENIC TRAILS

27440 Wolf Creek Road

Perkinston, MS 39573

(228)255-4805

Rates: Contact park for current rates.

Amenities: Any size RV, water and electric, honey wagon, 30/50 amp, clubhouse, swimming pool, lake, beach area, boating, tennis, fishing, horseshoes, hiking trails, pavilion, playground, volleyball, shuffleboard, basketball, picnic area, 4-wheeling. 187 sites. Nearest Cities: Gulfport, Bay St. Louis (30 miles).

Directions: From I-10, take Exit 13 (Bay St. Louis/Kiln). Go N onto Hwy 60 for 20 miles, turn E at Necaise Crossing at the corner of Hwy 53. Go 3 miles E on Hwy 53, then right on V-Bar Road. Park is directly across from Salmon Bay Boy Scout Camp.

Open Year Round

Restrictions: None.

FROG LEVEL RV PARK

Hwy. 16 W. at Hwy 15 Jct.

Philadelphia, MS 39335

(601) 656-1233

Regular Rate:\$20.00

Happy Camper Rate:\$10.00

Amenities: Flush toilets, showers, laundry, store, snack bar, cable, handicap access, concrete pads & roads.

Directions: At Hwys. 15, 16 & 19 (West of town) behind Texaco.

Open Year Round

52 sites 30 AMP & 50 AMP

RESTRICTIONS: DISCOUNT NOT AVAILABLE IN JULY. NO WEEKENDS OR HOLIDAYS. DISCOUNT IS GOOD FOR 2 NIGHTS. #3.00 OFF FOR NIGHTS AFTER 2 NIGHTS. MONDAY - THURSDAY ONLY

Pets: Pets on leash. Owners clean up after.

HAAS CIENDA RANCH & RV PARK

38 Haas Cienda Lane

Poplarville, MS 39470

(601)795-2747

Regular Rate:\$30.00

Happy Camper Rate:\$15.00

Amenities: Large 65x30 sites, 50 amp service, full hook-ups, bath houses, picnic tables, clubhouse, fire rings for camp fires, band stand, primitive camping, pool, hippo water slide, playground, and wi-fi in certain areas.

Directions: From I-59, take exit 27. At top of ramp, follow signs. Go about 1.2 miles and turn right on Barlow Lane. Go about 1/8 mile and turn left into ranch. Look for signs.

Sites: 40

Nearest Cities: Gulfport, MS (60 miles), New Orleans, LA (60 miles)

Open Year Round

RESTRICTIONS: NONE Pets: Pets welcome on leash.

Participating Member - This Happy Camper park offers \$50.00 off their monthly rates!

ARCHUSA CREEK WATER PARK

540 Cr-110

Quitman, MS 39355-9562

1-601-776-6956

<http://www.phwd.net/>

Regular Rate:\$20.00

Happy Camper Rate:\$10.00

Amenities: Comfort station, hot showers, laundry facility, picnic tables, BBQ grills, 450 acres, fishing/skiing lake, 3 picnic shelters, lodge hall, aluminum boat rentals, and 4 vacation cabins.

Directions: Located at Quitman, MS just off Hwy 18 East.

Sites: 69 total - 56 with full hook-ups - 13 with water & electric

RESTRICTIONS: HAPPY RATE NOT VALID MAY - SEPTEMBER. OCTOBER - APRIL, DISCOUNT IS VALID SUNDAY THROUGH THURSDAY ONLY. FIVE DAYS LIMIT STAY AT DISCOUNTED RATE. NO OTHER DISCOUNTS APPLY. DRIVE UP ACCOMMODATIONS ONLY (NO RESERVATIONS). ALL MAJOR HOLIDAYS EXCLUDED. DISCOUNTS DO NOT APPLY TO VACATION CABINS. JOHN BOATS \$15.00 PER DAY.

AZALEA PINES

18337 Hwy 15

Saucier, MS 39574

(228)396-4554

Regular Rate:\$30.00

Happy Camper Rate:\$15.00

Amenities: Laundry, fishing lake, 10 sites, nearby casinos, beaches, Biloxi historical sites.

Directions: From I-10 take Exit 46B, then turn right onto Hwy 15. Go 7 miles on Hwy 15 to park on left.

Open Year Round

Restrictions: None

Pets: No information

LAKEVIEW RV RESORT

17278 Hwy 15

Saucier, MS 39574

1(228)396-2211

<http://www.lakeviewrv.net>

E-Mail: lakeviewrv@bellsouth.net

Regular Rate:\$32.00

Happy Camper Rate:\$16.00

Amenities: Formerly "Leisure Lake RV Resort", 52 total RV sites, 17 sites are pull-through's, can accommodate RV's up to 45 ft. plus car (approx. 48ft.), 20/30/50 amp service, full hook ups, phone service available, comfort station, swimming pool, laundry facility, clubhouse, 17 acre lake for fishing (no license required), and cabins. Minutes away from the beaches and the casinos.

Directions: From I-10, take Exit 46B, and go north one mile to Hwy 15 north (look for signs on the right). The resort is located 5.2 miles on the right.

Restrictions: Happy Rate valid for 7 nights. Check in time is 2:00 PM and check out time is 12:00 PM. No parking on the grass. *Rates are for 2 persons. \$3.00 per day for additional occupants age 13 and older. \$1.50 service charge each day if using credit card. Rates include tax.

Pet Policy: All pets must be contained in the RV's when they're not being walked with a leash on resort grounds.

Missouri **RV Parks and Campgrounds**

Basswood Resort

Brief Description: Conveniently located near the Kansas City airport and a short drive from downtown Kansas City, our award-winning campground is the place you need to be on your next outdoor vacation. Perfectly secluded with modern amenities.

Address - 15880 Interurban Rd

City - Platte City

State - MO

Zip - 64079

Park Phone - 816-858-5556

Park Email - camp@basswoodresort.com

Park Web Address - <https://basswoodresort.com/>

Check in time - 3pm

Check out time - 11am

Normal Rate - \$60.00

Happy Camper Rate - \$55.00

Restrictions and Pet Policy - See [Rules & Regulations - Basswood Resort](#)

Amenities

- 30 Amp Service
- 50 Amp Service
- BBQ
- Basketball
- Cable TV
- Clubhouse
- Fire Rings
- Fishing
- Full Hookups
- Hiking
- Horseshoes
- Ice
- Laundry Facilities
- Pets Welcome
- Picnic Area
- Playground
- Propane
- Pull-Thrus
- Restaurant
- Restrooms
- Showers
- Shuffleboard
- Store
- Tent Camping
- Water
- WiFi Access

Deer Run R.V. Park and Campground

Brief Description: We have 32acs with nature trails and a stock pond, we have 25 sites with pull-thru and back ins. we have update showers and restrooms and laundry room. we have a club house free with 5 or more trailers. lots of trees and most times wildlife.

Address: 5055 NW Hwy B

City: Appleton City

State Or Country: MO

Zip: 64724

Park Phone Number: 660-598-2481

Check in time: 8:00a.m

Check out time: 12:00 p.m.

Amenities

- 30 Amp Service
- 50 Amp Service
- BBQ
- Clubhouse
- Dump Station
- Fire Rings
- Fishing
- Full Hookups

Park Email: deerunrv@aol.com

Normal Rate: \$20.00 a day

Happy Camper Rate: \$10.00 a day

Rate Notes: All holidays will be exempt from discounts

Open Hours: 8:00-5:00

Offers Long Term Discount: Yes

Nearest Cities: Osceola Missouri

Directions: From Joplin take 49/71 north to Rich Hill exit A/B go east (right) for 27 miles will be on left hand side. Coming from Springfield take hwy 13 north to just passed Osceola take B for 12 miles and will be on the right side.

Pet Policy: Pets are welcome. All dogs must be leashed at all times in park. You must clean up after your pet.

- Hiking
- Horseshoes
- Laundry Facilities
- Partial Hookups
- Pets Welcome
- Playground
- Propane
- Pull-Thrus
- Restrooms
- Showers
- Tent Camping
- Volleyball
- Water

Turkey Creek Campground LLC

Brief Description: We are a wonderful lake front campground & RV park. We are located right on Lake of Ozarks in Warsaw MO. We are a family owned campground that is the perfect place for you to spend a family vacation or summer season. All of our sites are full hookups and large enough for your camper.

Address: 30870 Pratt Ave

City: Warsaw

State Or Country: MO

Zip: 65355

Park Phone Number: 305-797-4451

Check in time: 2pm

Check out time: 1pm

Park Email: dfriedrich22@gmail.com

Park Web Address: <http://www.turkeycreekcampgroundllc.com>

Normal Rate: \$25.00

Happy Camper Rate: \$12.50

Offers Long Term Discount: Yes

Nearest Cities: warsaw, clinton, springfield

Directions: from kcmo: take 7 hwy south to 65 south to warsaw. take wite branch ext to stop sign. Go over bridge to three way to stop sign. Go right on 83 to MM go 6 miles down to Pratt Ave on right. Take Pratt Ave to Campground

Pet Policy: Allowed

RV Sites: 20+

Tent Sites: 10

Amenities

- 20 Amp Service
- 30 Amp Service
- 50 Amp Service
- Boat Ramp
- Boating
- Canoeing
- Chapel Service
- Credit Cards
- Dump Station
- Fire Rings
- Fishing
- Full Hookups
- Handicap Access
- Horseshoes
- Ice
- Laundry Facilities
- Pets Welcome
- Picnic Area
- Restrooms

- Security
- Showers
- Store
- Tent Camping
- Volleyball
- Water
- WiFi Access

Bar B RV Park

Brief Description: Quiet country setting close to Branson shows and attractions and area lakes

Address: 226 Bajer Ave
City: Forsyth
State: MO
Zip: 65653
Park Phone Number: 417-546-4222
Check in time: Any
Check out time: As Needed
Park Email: barbrv@centurytel.net
Park Web Address: <http://www.bar-brvpark.com>
Normal Rate: \$15.00
Happy Camper Rate: \$13..50
Open Hours: 24hr check in
Offers Long Term Discount: Yes
Nearest Cities: Branson
Directions: From Springfield take 65 south to HW 160 (Forsyth/Reedsprings exit) turn left go 12 miles through Forsyth to HW 76 turn Right and after you go over the brige turn right at 2nt drive Baker Ave. Park is on the right From Branson Take HW 76 twordes Forsyth aprs 10 to 12 miles Before the bridge look left for Baker ave turn left park is on the right.
Pet Policy: Welcome
RV Sites: 38
Tent Sites: 38

Amenities

- 15 Amp Service
- 20 Amp Service
- 50 Amp Service
- Clubhouse
- Credit Cards
- Dump Station
- Fire Rings
- Full Hookups
- Ice
- Laundry Facilities
- Pets Welcome
- Picnic Area
- Pull-Thrus
- Restrooms
- Sewer
- WiFi Access

Show Me Missouri Hwy 60 RV Park

Brief Description: 22 pull thru large shaded sites. Laundry room, Clean showers and rest rooms. Hot tub, Swimming pool. Country living boat and RV storage. Centrally located in Southwest Missouri and all attractions.

Address: 29135 Hwy 60
City: Stark City
State: MO
Zip: 64866
Park Phone Number: 417-476-5757
Check in time: Any
Check out time: 11 A.M.
Park Email: aneschar1@gmail.com
Park Web Address: <http://www.showmehwy60.com/>
Normal Rate: \$35.00
Happy Camper Rate: 17.50
Rate Notes: Full timers \$235.00 per month plus electric
Open Hours: 24
Offers Long Term Discount: Yes

Amenities

- 20 Amp Service
- 30 Amp Service
- 50 Amp Service
- Biking
- Dump Station
- Full Hookups
- Hot Tub
- Ice
- Laundry Facilities
- Partial Hookups
- Pets Welcome
- Picnic Area

Nearest Cities: Neosho, Monett, Gramby

Directions: 14 1/2 miles East of NeoShoe and 10 miles West of Monett, MO. on Hwy 60

Restrictions: None

Pet Policy: Pets on leash, owner clean up after

RV Sites: 22

Tent Sites: 30

- Pull-Thrus
- Restrooms
- Sewer
- Showers
- Tent Camping
- Water
- WiFi Access

Boiling Spring Campground, LLC

Brief Description: Welcome to the official site for Boiling Spring Campground, LLC. Highlights of our family campground includes: Great camping, canoe, raft, kayak, tube and Jon boat float trips, RV Park Lodge onsite rentals, great fishing, swimming and family fun...

Address: 18700 Cliff Rd

City: Dixon

State: MO

Zip: 65459

Park Phone Number: 573 759-7294

Check in time: 1 PM

Check out time: 11 AM

Park Email: larryh@yhti.net

Park Web Address: <http://www.bscfloatrips.com>

Normal Rate: \$28.00

Happy Camper Rate: \$14.00

Rate Notes: We offer 50% off RV Campsite Fee. Extra fee charged for 20/30/50 amp electric connections. Dump station fee is \$10.00 per usage. Reservation required.

Open Hours: 8 AM - 6 PM

Offers Long Term Discount: Yes (Restriction Apply)

Nearest Cities: St Robert/Fort Leonard Wood

Directions: Driving Directions: From St Louis: Travel I-44 West to exit # 163 (Dixon Exit) to highway 28 East. Continue on Highway 28 approximately 6 miles to PP Highway. Turn right on to PP highway, travel 3 miles on blacktop then continue on gravel road for 1/2 mile to the Campground (look for our signs). From Kansas City: Travel I-70 East to exit # 128A (Columbia Exit) to highway 63 South. Travel on Highway 63 South approximately 65 miles to Highway 28 West. Continue on Highway 28 West approximately 25 miles to PP Highway. Turn left on to PP highway, travel 3 miles on blacktop then continue on gravel road for 1/2 mile to the Campground (look for our signs). From Columbia/Jefferson City: Travel on Highway 63 South to Highway 28 West. Continue on Highway 28 West approximately 25 miles to PP Highway. Turn left on to PP highway, travel 3 miles on blacktop then continue on gravel road for 1/2 mile to the Campground (look for our signs). From Springfield: Travel I-44 East to Exit # 163 (Dixon Exit) to Highway 28 East. Continue on Highway 28 East approximately 6 miles to PP Highway. Turn right on to PP highway, travel 3 miles on blacktop then continue on gravel road for 1/2 mile to the Campground (look for our signs).

Restrictions: Extra fee for 20/30/50 electric connections. Discount not available on Friday-Sunday or on holidays. Reservation required. Campground closed during the winter, 1 November thru 1 May

Pet Policy: Pets welcome... Pet must be on a leash. Must sign pet waiver.

RV Sites: 25

Tent Sites: 25

Amenities

- 15 Amp Service
- 20 Amp Service
- 30 Amp Service
- 50 Amp Service
- BBQ
- Boat Ramp
- Boating
- Canoeing|Chapel Service
- Credit Cards
- Dump Station
- Fire Rings
- Fishing
- Full Hookups
- Hiking
- Ice
- Laundry Facilities
- Partial Hookups
- Pets Welcome
- Picnic Area
- Propane
- Pull-Thrus
- Restrooms
- Security
- Sewer
- Showers
- Store
- Tent Camping
- Water
- WiFi Access

THE CATFISH PLACE CAMPGROUND

Rt 1 Box 1856 Hwy 136

Arbela, MO 63432

660-945-3917

Regular Rate:\$22.00

Happy Camper Rate:\$11.00

Amenities: Showers, restrooms, pool, paddleboats, shuffle board, restaurant, horseshoes, laundry, cabins rental, fitness room, playgrounds, pay fishing ponds.

Sites: 100

Open Year Round

Directions: 7 miles east of Memphis, MO. 18 miles west of Kahoka, MO.

RESTRICTIONS: NO DISCOUNT ON JULY 4th WEEKEND. NO DISCOUNT AFTER OCTOBER 1st TO APRIL 1st.

Pets: Must be on leash.

ANDREW'S LANDING RESORT & RV PARK

5329 Hwy 165

Branson, MO 65616

(417)334-5071

Email: the landing@centurytel.net

<http://www.andrewslanding.com>

Regular Rate:\$40.00

Happy Camper Rate:\$20.00

Amenities: RVs up to 45', showers, laundry, swimming pool, cable (\$), phone hook-ups for long-term stays, fire pits, bar-b-que grills, picnic tables, lake, marina across from park. 8 - 10 minutes to most attractions. Motel rooms are also available to members at a discount.

Directions: Take Hwy 65 to Hwy 165, go N 5.3 miles on 165 or 1 mile S of Table Rock Dam.

Open Year Round

CASH ONLY

25 sites

RESTRICTIONS: NO CREDIT CARDS. RATE IS FOR 2 PEOPLE. OVER AGE 11, \$2.00 PER EXTRA PERSON. CASH ONLY. WEEK OF HOLIDAYS AT FULL PRICE.

BRANSON STAGECOACH RV PARK

5751 State Hwy 165

Branson, MO 65616

1-417-335-8185

<http://www.bransonstagecoachrv.com>

Regular Rate:\$44.00

Happy Camper Rate:\$22.00

Amenities: Pool, spa, rec. room, laundry, free wi-fi, cable tv, resurant.

Directions: Southbound on Hwy 65 exit college of the ozarks bus, 65 to the right. Turn left at light facing college follow to campground on right.

Northbound on Hwy 65 to Hwy 265 turn left follow to Hwy 165 turn left. Follow to campground entrance on right.

Open Year Round

RESTRICTIONS: \$3.00 EXTRA PER PERSON

OZARK COUNTRY CAMPGROUND

679 Quebec Dr.

Branson, MO 65616

800-968-1300

<http://www.bransoncampground.com>

E-Mail: occ@bransoncampground.com

Regular Rate:\$40.00

Happy Camper Rate:\$20.00

Amenities: Full hook-ups, 50 amp, clubhouse, showers, laundry, pool, cable, and wifi.

Sites: 72

Open Year Round

RESTRICTIONS: NONE

Pets: On leash at all times. Owner clean up after.

WATER'S EDGE ON TABLE ROCK LAKE

72 Marina Way

Kimberling City, MO 65686

(800)439-3500

Email: info@watersedgetr.com

www.watersedgetr.com

Regular Rate:\$29.00

Happy Camper Rate:\$14.50

Amenities: Large shaded sites, Free wi-fi, luxury log cabin rentals, water front on Table Rock Lake, discount tickets, marina, boat rentals, dive shop, floating restaurant, 30/50 amp, private showers, tennis courts, basketball court, baseball diamond, private boat launch, paved roads, quiet and scenic near Branson - avoid Branson traffic.

Directions: From N: Hwy 65 S from Springfield, Exit EE (Highlandville). Go W approx. 3 miles. Hwy 13/160 S to

Kimberling City. From S: Hwy 65 N to Hwy 86. Turn W on Hwy 86 to Hwy 13. Turn N to Kimberling City. Open Year Round

Restrictions: April – September, Monday, Tuesday and Wednesday only. October – March, 7 nights max. Not valid on holidays or with any other discount. Does not include cabins. Rate is for 2 people.

Pets: Pets welcome, except in cabins.

Participating Member - This Happy Camper park offers \$50.00 off their monthly rates!

BLUE MOUNTAIN CAMPGROUND

8766 State Hwy 76

Branson West, MO 65737

(417) 338-2114

Rates: Contact park for current rates.

Amenities: Pull-thrus, general store, swimming pool, show reservations, playground, RV Service & Supply, restaurants, show tickets

Directions: Go S on Hwy 65 to EE. Turn right, go 2 1/2 miles, then left on 160 to Reeds Spring Jct. (about 20 miles), turn right on 248, left on Hwy 13. Go about 6 miles to Hwy 76, turn left, then 2 miles on left to campground. Call for best directions.

Open Year Round

65 sites

RESTRICTIONS: RATE FOR 2 PEOPLE. \$2.00 EXTRA FOR PERSONS OVER AGE 10, \$2.00 AC/HEAT, CABLE \$1.00, MODEM ACCESS, \$3.00 50 AMP.

Pets: Pets on leash. Owner clean up after.

RUNAWAY II, INC.

RR 1

Climax Spring, MO 65324

(800) 468-1655

Rates: Contact park for current rates.

Amenities: WiFi, Boats for rent, nearby Ozark Caverns, Bagnell Dam, water fun park, cave tours, nature trails, go carts, theaters, horseback riding, and more.

Directions: From Kansas City, I-70 E to Hwy 65S (MM78), 50 miles to Hwy 7 E., 20 miles to Lake Rd. , 7-13 (left only) 5.5 miles to Cable Point Rd. (left only) .03 mile to Runaway II.

Open Year Round

23 sites

RESTRICTIONS: 1st NIGHT HALF PRICE.

Pets: Pets welcome. Pets on leash. Owners clean up after.

PARADISE COVE CAMPING RESORT

HC R1 Box 1067

Eagle Rock, MO 65641

(417) 271-4888

Rates: Contact park for current rates.

Amenities: Secluded park, fishing on Table Rock Lake, laundry, clean restrooms, ice and fire wood available. Rental cottage available at full rate. RVs up to 35'. Tents welcome. 5 RV sites with full hookup and 30 amp. 21 sites.

Directions: From Eureka Springs, AR follow State Route 23 N 12 miles to AR/MO state line. Turn left at state line on Road P-3. Go 2 1/2 miles. Park is on right. RVers should call for directions, as roads are small.

Check in: 3pm Check out: 11am

Open Year Round

Restrictions: Reservations required. Rate is for 2 people. \$1.00 extra person/night. AC and heat \$1.00/night. Restroom fee is \$1.00/person/night.

Pets: No large attack dogs, dogs on leash, owner clean up after.

COUNTRYSIDE RV PARK

106 East 2nd Street

Jamesport, MO 64648

(660) 684-6392

Email: rvparkMO@grm.net

Rates: Contact park for current rates.

Amenities: Jamesport is the largest Amish community in MO. Lots of gift and specialty shops. 5 yearly festivals, gift store, showers, tent sites, playground, picnic area.

Directions: From I-35, take Exit 61 and go E on 69 (state Hwy 6) for about 23 miles to Jamesport. Turn S on Hwy 190 (4 way stop) and go 4 blocks. Turn left after the church before the city park sign and go 1/2 block to park.

Check in: 12pm Check out: 12pm

Open April 1 - November 1

16 sites 30 AMP 50 AMP

RESTRICTIONS: CALL FOR RESTRICTIONS PLEASE. \$4.00 PER DAY ELECTRIC CHARGE JUNE - SEPTEMBER. NOT VALID DURING FESTIVALS.

Pets: Pets on leash. Owners clean up after.

CROOKED CREEK CAMPGROUND

3643 County Road 221

Kingdom City, MO 65262

1-800-297-0922

E-mail: camp@crookedcreekcampground.com

Rates: Contact park for current rates.

Amenities: Pull-thrus, 30/50amp, 10 acre private fishing lake, pool, shuffleboard, basketball, volleyball, horseshoes, pavillion, paddleboat rental, playground, laundry, showers, store, modem and pet friendly. Treehouse and cabin rentals.

Directions: From I-70, take Exit 148, go W on Hwy 54, through Jefferson City, then approx 35-40 miles. Right at first exit for Bagnell Dam/Lake Ozark. Immediate right onto Hwy "W." Follow "W" 2.5 miles to park sign on right. Right on gravel road behind sign (Gilliam Road), follow gravel road 1 mile to park entrance.

Open April 1 - Nov 1

Open Year Round

Restrictions: Happy rate not valid on Memorial day weekend, Fourth of July weekend, Labor day weekend.

Pet Policy: No Dobermans, Chows, Pit Bulls, Rotweillers, German Shepards or any pet deemed a potential threat to other campers. All pets must be kept on a leash.

RUSTIC ACRES RESORT & RV PARK

2120 Rustic Acres Road

Kirbyville, MO 65679

(800)341-7329

Rates: Contact park for current rates.

Amenities: RVs up to 45', 30 amp, trout fishing, horseshoes, pier on Lake Taneycomo, boat slips, swimming pool, 5 furnished cabins, picnic tables, shaded and peaceful grounds. 5 sites. Nearest City: Branson (7 miles).

Directions: From I-65, take the first Branson exit right. Turn left at Bus. 65. Turn left after crossing the Taneycomo Bridge. Go 5.5 miles, turn right at Rustic Acres sign.

Open Year Round

Restrictions: None. Rate is for 2 people. Extra persons \$2.00 extra per person.

CROSS CREEK RV PARK & CAMPGROUND

P.O. Box 936

Lake Ozark, MO 65049 888-250-3885

<http://www.crosscreekrvpark.com/>

Regular Rate:\$30.00 , \$35.00

Happy Camper Rate:\$15.00 , \$17.50

Rates good for 1-4 people. \$3.00 per person per night after 4 people

Payment: Cash, Mastercard, Visa, or Discover.

Amenities: Pull-thurs, 30/50 amp service, tent sites, cabin rentals, 10 acre private fishing lake, paddleboat rental, pool, shuffleboard, basketball, volleyball, horseshoes, mini golf, pavilion, playground, laundry, shower-house, store, and wifi.

Directions: Traveling West on I-70, take exit 148, turn left on Hwy 54 travel approximately 88 miles to the first exit for Bagnell Dam/ Lake Ozark, Business 54. Merge right , and then make an immediate right on Hwy "W". Travel 205 miles to park sign on right. Turn right on Gilliam gravel road behind sign then travel approximately 1 mile to park entrance.

RESTRICTIONS: NOT VALID FOR LAKEFRONT SITES, ON HOLIDAY WEEKENDS OR ANY WEEKEND FROM MEMORIAL DAY TO LABOR DAY.

Pet Friendly: Pets must be kept on al leash, picked up after, and not left unattended at campsite.

JACK'S MARKET & CAMPGROUND

12972 Hwy 64

Lebanon, MO 65536

(417) 532-3974

Rates: Contact park for current rates.

Amenities: Flush toilets, hot showers, handicap access, sewage disposal, laundry, public phone, tables, fire rings, full service store and gift shop, LP gas, ice, and gasoline are available, river fishing in the area (license required). 50 sites. 30 AMP. Nearest Cities: Springfield and Lebanon.

Directions: Take I-44 to Lebanon (3 exits), take middle exit (Jefferson St.) W 8 miles on Hwy 64.

Check in: 2pm Check out: 2 pm

Open Year Round

Restrictions: No big rigs, 30' & under acceptable. Discount not available May-Oct 1.

Pets: Small pets only. Pets on leash, 1 dog per RV. Owner clean up after.

LITTLE PRAIRIE RV PARK
Laura Ingalls Wilder RV Park & Campground

2991 Hwy A

Mansfield, MO 65704

1(866) 588-9166

E-Mail: fordaystar@aol.com

Regular Rate:\$25.00

Happy Camper Rate:\$12.50

Amenities: 30 total RV sites, pull-thrus, Any size RV, full hook-ups (30/50-amps), 2 comfort stations with hot showers, full hookups, tenting area, laundry, playground, gift shop, convenience store and restaurant April-September. Park is also Daystar Miniature Horse Ranch, visitors are always welcome! Across street from the Laura Ingalls Wilder Museum, 40 miles east of Springfield, 15 miles west of Mt Grove, 75 miles from Branson and 12 miles east of Seymour, Amish Country.

Directions: Take N 5 off-ramp (Hartville/Mansfield) off Hwy. 60 to Business Hwy. 60. Take Bus. Hwy. 60 to Town Square, turn left onto Hwy. A (also known as Laura Ingalls Wilder Memorial Hwy.) and follow Hwy. A to RV Park on the left. Little Prairie RV Park is located across the street from the Laura Ingalls Wilder Museum.

Restrictions: None

Pet Policy: Dogs are welcome, but must be on a leash and picked up after.

MANSFIELD HOUSE B&B RV PARK

2991 Highway "A"

Mansfield, MO 65704

(417) 924-2222

Rates: Contact park for current rates.

Amenities: 2 comfort stations, 24 seat cafe, 2 ponds, cave for exploring (1 1/2 miles deep), 10 acres of woods, and 1800's cemetery to hike and enjoy nature. Old English Village on property. 30 sites. Nearest Cities: Springfield, Mansfield.

Directions: From JCT US 60 and Hwy 5 N, go S 1 mile, then left on Hwy "A" 1 mile. Mansfield House is on the left.

Open March 15 - October 31

Restrictions: None.

Pets: Pets on leash. Owner clean up after.

OZARK MOUNTAIN SPRINGS RV PARK

5400 County Rd 3200

Mountain View, MO 65548

(417)469-3351

<http://www.ozarksrvpark.com>

Regular Rate:\$28.50

Happy Camper Rate:\$14.25

Amenities: Big rigs welcome, groups welcome, laundry, showers, bathrooms, Friday night bluegrass music, ice, picnic tables, bbqs available upon request, wi-fi, clubhouse.

Directions: 4 miles E of JCT 60/63. Entrance on left. 2 driveways.

Open Year Round

45 sites

RESTRICTIONS: JUNE - SEPTEMBER, \$2.00 ELECTRIC SURCHARGE. RESERVATIONS PREFERRED. DISCOUNT NOT VALID ON WEEKENDS OR HOLIDAYS.

Pets: Pets on leash.

AUNT'S CREEK STORE & RV PARK

2799 State 00 Hwy

Reed Springs, MO 65737

(800)587-1112

Email: auntscreekrvpark@interlinc.net

www.auntscreekrvpark.com

Regular Rate:\$22.00 , \$28.00

Happy Camper Rate:\$11.00 , \$14.00

Amenities: Laundry, showers, LP gas, restrooms, grills, picnic tables, swimming pool, portable dog kennels, Table Rock Lake, fishing supplies, convenience store w/ gasoline, storage, sort drive to Branson and Silver Dollar City. Nearest cities: Branson and Kimberling City.

Directions: From Branson West (Hwy 13/76), go S 4 miles to Stoneridge. Turn right at "00" Hwy (stop light). Go 2.7 miles to park. Register at store on right side of Hwy 00.

Check in: Noon Check out: Noon

Open Year Round

Restrictions: Holiday weekends excluded. 2 night maximum Happy Rate during peak season (June - August). Cable

\$1.00/night. Metered electric. Cash/checks only.

Pets: Pets on leash. Owner clean up after.

TANEYCOMO MARKET AND CAMPGROUND

2581 State Hwy 176

Rockaway Beach, MO 65740

(417) 561-4746

<http://www.taneycomocampground.com/>

Email: taneyman@interline.net

Regular Rate:\$25.00

Happy Camper Rate:\$12.50

Amenities: Level hook-ups, cable (free), showers, located on Lake Shores.

Nearest City: Branson

Directions: Next to Conoco convenience store (Taneycomo Market) on Hwy 176. From I-65 exit E on 160 to 176, E on 176 to downtown Rockaway Beach.

Check in: Any Check out: 6pm

Open Year Round

18 sites. 30AMP

RESTRICTIONS: 50% REDUCTION APPLIES FOR ONE DAY ONLY AND DOES NOT APPLY ON ANY HOLIDAYS.

Pets: Pets on leash, permitted as long as quiet and not destructive. Owner clean up after.

Participating Member - This Happy Camper park offers \$50.00 off their monthly rates!

SILVER ARROW CANOE RENTALS

HC 62, Box 164

Salem, MO 65560

(800) 833-6040

Rates: Contact park for current rates.

Amenities: Store, fishing pier, horseshoes, volleyball, pavilion, picnic area, cabin rentals, canoe rentals, large rigs welcome. All sites pull thrus. 35 sites. 30AMP. Nearest Cities: Near Mark Twain National Forest, Round Spring Cave.

Directions: From I-44, take Hwy 72 E, go S for 25 miles to Salem, Take Hwy 19 S for 17 miles. Follow signs to park.

Check in: 8am - 7pm Check out: 12pm

Open Year Round

Restrictions: None. Rate is for 2 people. \$4.00 per extra person. Reservations recommended for sites and canoe rentals during summer.

Pets: Pets on leash. Owner clean up.

OL MAC DONALD'S FARM

15603 Co. Rd 344

Savannah, MO 64485

(816) 324-6447

Rates: Contact park for current rates.

Amenities: Hot showers, handicap restrooms, sewer disposal, public phone, tables, grills, fire rings, patios, gate and traffic guard, ice and wood, rec hall (fee), swimming pool, exercise room, playground, picnic area, horseshoes, basketball, volleyball, lake and pond fishing, paddle boat rental, horse rentals and more! 84 sites.

Directions: Take I-29 N to Business Hwy 71 at Savannah. Turn right. Go 3 miles to large arrow, then right to entrance.

Open Year Round (Dec - April electric only)

Check in: 11am Check out: 11am

Restrictions: None.

Pets: Pets on leash.

TIMBERCREST PARK

4219 S. Glenstone Ave.

Springfield, MO 65804

417-881-8004

E-mail: jhfowl@yahoo.com

Regular Rate:\$40.00

Happy Camper Rate:\$20.00

Amenities: Shady sites with paved parking and patios. Full hook-up with 50 or 30 amp. Close to shopping, restaurant, parks and recreation. 1/2 hour to Branson.

Directions: South Glenstone at James River Freeway. From West 44 take Hwy 60 to Glenstone. From East 44 take Hwy 65 South Glenstone. Located close to Springfield Nature Center.

Open Year Round

50 sites

RESTRICTIONS: NONE

Pet Policy: Inside Pets Allowed.

WILDWOOD LOT OWNERS ASSOCIATION

7233 Wildwood Estates Dr.

Steedman, MO 65262

1(573) 676-5317

<http://www.wildwoodassociation.com>

Regular Rate:\$26.00

Happy Camper Rate:\$13.00

Amenities: 29 total RV sites, full hookup, dump stations, RVs up to 40ft. 4 comfort stations, clubhouse, olympic size swimming pool, stocked fishing lakes, ATV friendly, church service on Sunday, mail station, internet friendly, guard on duty nightly, fishing license sold on site, country store, laundry room, playground, holiday activities. 10 hp boat motors max on lakes. Pole fishing on 75 acre lake with fishing dock (8ft x 60ft), & boat ramp. The area also has 9 additional lakes for fishing. 14 miles from Fulton, MO, 36 miles from Columbia,

Directions: From the East take I-70 to Williamsburg exit, take Hwy D 13 miles to Hwy O. Proceed West on Hwy O for 4 miles to campground. From the West take US 54 South to Business 54 at Fulton. Take Business 54 to Rt O. Go East on O for 15 miles to campground.

Restrictions: Rates are for 2 people. \$2.00 additional for each extra person. \$2.00 additional per night for 30 amp service. \$3.00 additional per night for 50 amp service.

Pet Policy: Pets must be on leash at all times.

CANDY CANE RV PARK & CAMPGROUND

11 Hwy M

Steelville, MO 65565

(573) 775-2889

Regular Rate:\$24.00

Happy Camper Rate:\$12.00

Amenities: Cabin rental available, \$50.00 minimum, water & electric sites, comfort station, RV's up to 65' accepted, swimming pool, canoe rentals, playground, heated shower house, dump/fill station, level sites, easy access & clean. 30 sites. 30 AMP. Nearest City: Steelville.

Directions: From St. Louis, take I-44 W to Cuba/Owensville exit, turn S on Hwy 19 South. Go 8 miles to Hwy 8 W. Go 2 1/2 miles to corner of Hwy 8 & M. Look for park sign.

Open Year Round

Restrictions: One time fee of \$5.00 for shower use during off-season (Oct-March).

Pets: Pets on leash. Owner clean up after.

GARRISON CANOE RENTAL & CAMPGROUND

4.5 Miles E of Steelville, on Hwy TT

Steelville, MO 65565

(573) 775-2410

Rates: Contact park for current rates.

Amenities: Rec hall, restaurant, restrooms, showers, friendly folks. 45 sites. 30 AMP 50 AMP. Nearest city: Cuba.

Directions: I-44 to Cuba, Exit 208. Take 19 S to Steelville then 8 E 1 1/2 miles to Hwy TT on left. Take TT 2 1/2 miles to campground sign.

Check in: 11am Check out: 11am Open March - October

Restrictions: Reservations required on holidays.

Pets: Pets on leash. Owner clean up after.

PEACEFUL VALLEY RESORT

9 Peacemaker Rd.

Sunrise Beach, MO 65079

573-374-5000 573-374-5051 Fax

<http://www.cabinfeever.com>

E-mail: frankslastresort@aol.com

Regular Rate:\$25.00

Happy Camper Rate:\$12.50

Amenities: Electric, sewer, water on all sites, new bath house, boat slips covered & uncovered, kayak rentals, 640 feet of Lake front on Lake of The Ozarks, sandy beach, swim deck, hiking trails, convenient store (next door), and Boat launch (next door).

Sites: 56 large Rv sites 40x50 easy access. True 30 & 50 amp.

Open Year Round

RESTRICTIONS: HAPPY RATE IS FOR 2 NIGHTS ONLY.

Pets: Welcome on leash.

CEDAR HAVEN PARK

HC 4, Box 4145

Theodosia, MO 65761

(417) 273-2162

www.cedarhavenpark.com

Email: chrprk@yahoo.com

Rates: Contact park for current rates.

Amenities: New swimming pool, only mini-golf in 3 counties, 20 X 20 storm shelter, spots for mobile homes, RV & tent camping, lighted pavilion, weekly, and monthly rates, panoramic view of Ozark Mountains, boat storage, restaurant, picnic area, bird watching, fishing on Bull Shoals Lake, gas & groceries adjacent. 14 sites. 30 AMP, 50 AMP. Nearest Cities: Branson, West Plains and Ava.

Directions: From Branson, Hwy 65 to Hwy 160 E From I-44 in Springfield, S on Hwy 65 to Hwy 160 E to Hwy "00". Park is 4.5 miles W of bridge in Theodosia.

Open Year Round

Restrictions: None. *Rate is for full hook-ups on 50 AMP. Rate is for 2 people, \$1.00/child & \$2.00/adults extra persons.

Pets: Pets on leash. Owner clean up after.

Participating Member - This Happy Camper park offers \$50.00 off their monthly rates!

Montana RV Parks and Campgrounds

HOWLIN' MAD MOON RESORT

1101 U.S. Hwy 287 N.

Cameron, MT 59720

406-682-7935

Email: madmoonresort@aol.com

Rates: Contact park for current rates.

Amenities: Big rigs welcome. Sites are 30x75, all pull-thrus, full hook-ups, 30/50 amp, fire pits, laundry, showers/restrooms w/ heated floor, propane, fishing, horse corrals, panoramic mountain views, Bar & Grill w/ video poker.

Seasonal rates available. 24 sites. Nearest Cities: Ennis, West Yellowstone.

Directions: From W. Yellowstone: N on Hwy 191, 8 miles to Hwy 287. Go N 22 miles. Park is at mm 11 on W side of Hwy. From Ennis: S on Hwy 287. Park is at mm 11 on W side of Hwy.

Open Year Round

Restrictions: During summer, discount for max 3 nights. Additional nights based on availability and manager discretion. Specify Happy Rate on reservations. Rate is for 2 people, \$2.00 per extra person, per night.

Pets: \$5.00 pet fee on cabins only. Pets welcome on leash.

Columbia Falls RV Park

Brief Description: Beautiful 69 Space Park Big Rig Friendly 14 miles to West Glacier Fenced in Dog Run Very clean showers laundry Free WiFi Cable TV walk to town 2 city parks within 1 block "Only Park within Columbia Falls City Limits"

Address: 103 Highway 2 East

City: Columbia Falls

State Or Country: MT

Zip: 59912

Park Phone Number: 1 888 401 7268

Check in time: 1:00

Check out time: 11:00

Park Web Address: columbiafallsrvpark.com

Normal Rate: \$42.95

Happy Camper Rate: \$21.48

Rate Notes: Rates are not honored May 15 through Sept 15th \$5.00 extra for 50 amp Rate is for 2 people. \$5.00 extra for all kids over 12 "Prices subject to Change without Notice"

Open Hours: 9am to 7 pm

Offers Long Term Discount: Ask Management

Nearest Cities: Columbia Falls Mt

Directions: On highway 2 go through Columbia Falls stay in Left lane pass Nucleus street and watch for tall sign on Left Going West cross Flathead river and watch for tall sign on Right

Restrictions: Rates are only Honored April 1 through May 15th and Sept 15 through Oct 31 weather permitting

Pet Policy: No pit bull or pitbull mixes No aggressive breed of any kind. 1 Large dog or 2 small dogs with management approval

RV Sites: 69

Tent Sites: 8

Amenities

- 20 Amp Service
- 30 Amp Service
- 50 Amp Service
- BBQ
- Cable TV
- Credit Cards
- Full Hookups
- Handicap Access
- Hiking
- Horseshoes
- Ice
- Laundry Facilities
- Partial Hookups
- Pets Welcome
- Picnic Area
- Propane
- Pull-Thrus
- Restrooms
- Security
- Sewer
- Showers
- Store
- Tent Camping
- Water
- WiFi Access



Nebraska RV Parks and Campgrounds

McGREER CAMPER PARK

I-80 Exit, Box 241

Big Springs, NE 69122

(308)889-3489

Regular Rate:\$30.00

Happy Camper Rate:\$15.00

Amenities: Located conveniently off the interstate, this park is in a peaceful country setting on a Nebraska farm! 30/50 amp, dump station, laundry. 23 sites. Nearby Ash Hollow historic site.

Directions: I-80 Exit 107 Southeast Quadrant.

Short-term horse boarding available.

RESTRICTIONS: NONE

Pets: No information.

AMERICAN LEGION PARK

PO Box 1052

Wilber, NE 68465

(402)821-3016

Email: johnpr0@hotmail.com

Regular Rate:\$14.00

Happy Camper Rate:\$7.00

Amenities: All electric 30 amp sites, some with water. Dump station, bathrooms and showers, large building available for rent for groups.

Directions: Located 1/4 mile S of Wilber on W side of Hwy 103.

Open Year Round

43 sites

50 amp available for extra \$2.00

RESTRICTIONS: HAPPY RATE NOT AVAILABLE BETWEEN JULY 24 AND AUGUST 10, DUE TO WILBER CZECH FESTIVAL. DISCOUNT IS FOR FIRST NIGHT.

Pets: Kept under control of owner.

Nevada RV Parks and Campgrounds

OLD YELLA DOG RANCH

Brief Description: A beautiful ranch property along the historic Applegate Lassen Emigrant Trail in the ghost town of Vya, Nevada is available for your enjoyment. Wildlife and miles of undeveloped high desert for you to explore or just relax and enjoy the peace and quiet. We are located on NV SR 34N near 8AE

Address: P.O.Box 637

City: Cedarville

State: CA

Zip: 96104

Park Phone Number: 775 267 2930

Check in time: 4 pm

Check out time: 11 am

Park Email: y-dranchreservations@earthlink.net

Park Web Address: <http://www.oldyelladogranch.com>

Normal Rate: \$10-\$20

Happy Camper Rate: \$5-\$10

Rate Notes: The lower rate applies to dry camping locations and the higher rate applies to locations with electricity and water. We are sorry, but we do not have a dump site.

Open Hours: 8am to dark

Offers Long Term Discount: Yes - Negotiable

Nearest Cities: Alturas, CA and Lakeview, OR

Directions: We are approximately 10 miles east of the CA/NV state line where CA 299 becomes NV 8a (which is a well traveled gravel road). Our ranch entrance is located about 1 mile north of the NV 34N and 8aE intersection.

Restrictions: Due to wild animals in this part of the state we highly recommend children be supervised by an adult when outside and animals be on a leash. With no local cell service, police or fire department, additional caution must be taken. NO OUTDOOR FIRES ARE PERMITTED. We do provide a Weber style bbq at the ranch house for your convenience. Most consistent weather for RV and camper enjoyment is June, July and August.

Pet Policy: Dogs are charged a small fee of \$5/per day and horses are \$10/day. Provide your own feed. We also require proof of Coggins testing on every horse.

RV Sites: 2+

Tent Sites: Unlimited

Amenities

- 50 Amp Service
- BBQ
- No Smoking
- Partial Hookups
- Pets Welcome
- Recycling

Oasis Las Vegas RV Resort

Brief Description: Five Star RV Resort just minutes from the famous Las Vegas Strip with five-star amenities. A family and pet friendly community.

Address: 2711 W Windmill Lane

City: Las Vegas

State: NV

Zip: 89123

Park Phone Number: 1 800 566 4707

Check in time: 1:00 pm

Check out time: 11:00 am

Park Email: reservations@oasislasvegasrvresort.com

Park Web Address: <http://www.oasislasvegasrvresort.com>

Normal Rate: 52.00

Happy Camper Rate: 26.00

Rate Notes: 15 Standard back-in sites available at a rate of \$42.00-\$47.00. HCC rate is \$22.00-23.50 10 Deluxe pull-thru sites available at a rate of \$47.00 - \$52.00. HCC rate is \$23.50 - \$26.00. The blackout dates are now: SEPT 15th thru May 31st. We will be happy to take the card during the months of JUNE 1st thru SEPT 14th. Maximum number of days allowed - 3 days

Amenities

- 30 Amp Service
- 50 Amp Service
- BBQ
- Cable TV
- Clubhouse
- Credit Cards
- Dump Station
- Full Hookups
- Golf
- Heated Pool
- Horseshoes

Open Hours: 7:00 am

Offers Long Term Discount: No

Nearest Cities: Pahrump

Directions: Exit 33 (Blue Diamond Exit) off the I-15 corridor. Go east on Blue Diamond (Blue Diamond turns into Windmill Lane. Take first entrance off of Windmill Lane into RV Resort.

Restrictions: If campers are over 10 years of age they are allowed as long as they are in good condition. Will be checked at Security entrance.

Pet Policy: No Pit Bull Breeds - 2 pets per RV

RV Sites: 700

Tent Sites: 0

- Hot Tub
- Ice
- Laundry Facilities
- No Smoking
- Pets Welcome
- Picnic Area
- Propane
- Pull-Thrus
- Recycling
- Restaurant
- Restrooms
- Security
- Sewer
- Showers
- Store
- Water
- WiFi Access

KAY'S KORRAL R.V. PARK

PO Box 520

Beatty, NV 89003

(775) 553-2732

Rates: Contact park for current rates.

Amenities: Restrooms, showers, all pull-thrus, dump, public phone, laundry, LP gas, horseshoes, rec. hall, 25 sites, 30 AMP, Nearest cities: Beatty, Las Vegas

Directions: 3 miles N. of Beatty on Hwy 95.

Check in: 12:00 Check out: 12:00

Open Year Round

Restrictions: Monthly rate only. \$2.00 per night discount on nightly stays, 1 night maximum.

Pets on leash. Owner clean up after.

CAMP-N-TOWN

2438 N. Carson St.

Carson City, NV 89706

(800) 872-1123

Rates: Contact park for current rates.

Amenities: The only park actually in Carson City, slot machines on site, RVs up to 40'.

Directions: From downtown, take US 395 1 mile to resort. Entrance by 49'er Motel.

Open Year Round

Restrictions: First 2 nights at full price. Third night only at 1/2 price.

Pets on leash. Owner clean up after.

SEIBT DESERT RETREAT RV RESORT

301 W. Lesli St.

Pahrump, NV 89060

(800)429-6665

<http://www.seibtdesertretreat.com>

E-mail: info@seibtdesertretreat.com

Rates: Contact park for current rates.

Amenities: State of the art clubhouse, 24-hour security, fitness center, full service health spa, bowling center with bar and restaurant, 9-hole putting green, 2 level pools with waterfall, pet center, free wi-fi.

Directions: 8 miles North of Hwy 160 from Downtown Pahrump. SouthWest corner of Hwy 160 and Lesli St.

Open Year Round

Restrictions: Class A, Class C over 25 ft. and 5th wheels ofer 25 ft.

Pet Policy: Pets welcome.

MOUNTAIN SHADOWS RV PARK

807 Humboldt

Wells, NV 89835

1(775)752-3525

Rates: Contact park for current rates.

Amenities: Clean Restrooms & Showers, Dump Station, Public Phone, Laundry.

Directions: From Jct I-80 & Humboldt Ave. (exit 351) N. 0.2 Miles on Humboldt Ave. From Jct of US 93 & 6th St. (4 way stop) W. 1 mile on 6th to Humboldt Ave S. 0.5 miles.

Restrictions: None.

Pet Policy: Pets welcome on a leash and must be cleaned up after.

New Hampshire RV Parks and Campgrounds

Riverbrook RV Resort

Brief Description: Located in the White Mountains on the Baker River **Riverbrook RV Resort is in the center of all white MT attractions. We offer full hookups including cable and wifi is available as well.**

Address: 101 Jake's ave

City: Rumney

State Or Country: NH

Zip: 03266

Park Phone Number: 603-786-2333

Check in time: 1pm

Check out time: 10pm

Park Email: info@riverbrookrv.com

Park Web Address: <http://www.riverbrookrv.com>

Normal Rate: \$48.00

Happy Camper Rate: \$24.00

Rate Notes: The rate is good for Monday night thru Thursday Night only.

Open Hours: 24 HR

Nearest Cities: Plymouth

Directions: 93 North to Exit 26 follow Rt 25 for 7 miles we are located on the Right

Pet Policy: All pets must be picked up after and on leash at all times.

RV Sites: 20

Tent Sites: 4

Amenities

- 20 Amp Service
- 30 Amp Service
- Basketball
- Biking
- Canoeing
- Chapel Service
- Clubhouse
- Credit Cards
- Fire Rings
- Fishing
- Full Hookups
- Game Room
- Handicap Access
- Heated Pool
- Horseshoes
- Laundry Facilities
- Pets Welcome
- Playground
- Propane
- Pull-Thrus
- Restrooms
- Security
- Sewer
- Showers
- Store
- Tent Camping
- Volleyball
- Water
- WiFi Access

PINE KNOLL CAMPGROUND & RV RESORT

Pine Knoll Road

Albany NH 03818

(603) 447-3131

Regular Rate:\$30.00 , \$45.00

Happy Camper Rate:\$15.00 , \$22.50

Amenities: Lake swimming, fishing, horseshoes, lakefront sites, boat rentals, dump station. Nearest City: Conway Village. 32 sites. 30 AMP.

Directions: From Conway Village, go S 4 miles on Route 16 to park.

Open Year Round

Restrictions: Rate includes 2 adults/3 children. \$5.00/extra persons over 15 years. \$1.00/extra persons ages 4-14 years. \$2.00 extra A/C/heaters. Major holidays excluded.

MOUNTAIN VIEW FAMILY CAMPGROUND

P.O. Box 57

Ashland, NH, 03217

603-968-7042

Rates: Contact park for current rates.

Amenities: Water / electric, (no sewer hookups) Pool, basketball, volleyball, horseshoes, showers, limited camp store.

Directions: NOTE: FYI; Campground is located up a long gravel road. I 93 exit #24 Rte 25 east into Ashland. Go straight at Cumberland Farms store (rte 132 south), bear right at fork in road (just past fire station), proceed up over Rail Road tracks, Mountain View sign is on left just after the third building on the left. Proceed up road 1 and 1/2 miles to top of hill. Office is on left when you come up the last turn and see a mobile home straight ahead. Do not stop on that hill.

Open Memorial Day through Columbus Day.

Restrictions: Rate includes family of five. Special events, holidays, at campground owner's discretion.

Pet Policy: Pets allowed, kept on leash at all times.

YOGI BEAR'S JELLYSTONE PARK - ASHLAND, NH

Rt 132 North

Ashland, NH 03217

(603)968-9000

<http://www.jellystonenh.com/happycampers>

E-mail: info@jellystonenh.com

Rates: Contact park for current rates.

Amenities: Boat rentals, fishing, driving range, live entertainment, museums, tennis, stream fishing.

Directions: Take Exit 23 off I-93, East on Rte. 104 for 500 yards, turn left (north) on Rte. 132. Park is 4 miles on left.

Open Mid May Through Mid October

Restrictions: Happy Rate not valid 6/8 - 9/6, 9/23 - 9/27, 9/30 - 10/4, 10/7 - 10/11, holidays and special events.

Pet Policy: Pets welcome (campsites only - No cabins) Some restrictions.

APPLE HILL CAMPGROUND

647 Maple St.

Bethlehem, NH 03574

(800)284-2238

www.musar.com/applehill

Email: a.applehill@verizon.net

Regular Rate:\$30.00

Happy Camper Rate:\$15.00

Amenities: RVs up to 40', full hook-ups, showers and restrooms, metered phone, propane, dump station, laundry, small store, wooded pull-thru sites, picnic tables. Two 18-hole golf courses and many nearby attractions; including Six Gun City, Lost River, Story Land, and much more. 35 sites. Nearest Cities: St. Johnsbury, VT (30 miles), Concord (70 miles).

Directions: From I-93, take Exit 40. Go 3 miles E on Route 302. Go 1 mile N on Route 142.

Open Year Round (with some restrictions in spring and winter)

Restrictions: Discount not valid on weekends or holidays. Reservations are recommended. Rate is for 2 adults, \$6.00 per additional adult per site.

Pets: Must be leashed.

SEVEN MAPLES CAMPGROUND

24 Lonview Rd.

Hancock, NH 03449

603-525-3321

Email: info@sevenmaples.com

Regular Rate:\$27.00 , \$37.00

Happy Camper Rate:\$13.50 , \$18.50

Amenities: 50 total over night sites, can accommodate RV's up to 42". 20 & 30 amp service, showers and restrooms, heated pool, fishing pond, playground, basketball, walking trails, group camping areas, rec. hall, arcade, store, wood, ice, dump station, pop up trailer rentals.

Directions: Take Rt. 202 W from Rt 89, sign on right upon entering Hancock, take Rt 137 south on right. Or take 202 East from Rt 101, sign on right, Rt 137 on left.

SEASONAL

Restrictions: Happy camper discount is available Sunday through Thursday in the off season and Sunday through Wednesday in the peak season. Happy Rate is valid for a maximum stay of 4 nights.

BETHEL WOODS CAMPING RESORT

Route, 3, Box 201

Holderness, NH 03245

(603) 279-6266

<http://www.owlslanding.com/>

Regular Rate:\$30.00

Happy Camper Rate:\$15.00

Amenities: 3 comfort stations, laundry, propane, hot showers, swimming pool, general store, arcade, clubhouse, playground, horseshoes, & putting green. 30 sites. 30 AMP. Nearest Cities: Ashlane, Meredith.

Directions: From I-93, take Rt. 3 S. Go 7 1/2 miles. Resort on right, Red Barn sign visible from Rt. 3.

Restrictions: Tent sites only!

Pets: Pets on leash. Owner clean up after. Only one dog per site.

SADDLEBACK CAMPGROUND

41 Campground Rd

Northwood, NH 03261

603-942-7285

Email: saddlebackcampground@peoplepc.com

Regular Rate:\$30.00

Happy Camper Rate:\$15.00

Amenities: Swimming in a Spring fed pond with a sandy beach and free

NO LISCENSE REQUIRED fishing. Hot showers, picnic tables, playground.

Directions: From Concord NH take route 4 east to route 43 south for 2 miles campground is on the right.

SEASONAL

Restrictions: Happy Rate not valid on holiday weekends or Nascar race weekends or adult only weekends.

Pet Policy: Pets allowed. 2 Pets Per Site.

BEAVER HOLLOW CAMPGROUND

PO Box 437, 700 Route 16

Ossipee, NH 03864

(603) 539-4800

Regular Rate:\$35.00

Happy Camper Rate:\$17.50

Amenities: 2 comfort stations, RVs up to 40', pool, game room, pavilion, playground, snowmobile trails, hiking trails. 131 sites. 30 AMP.

Directions: From South: Take 95 N to Rt. 16 (Spaulding Turnpike) on the way to Ossipee, or at JCT Rt. 16/Rt. 28, go S. 1 mile. Park on left.

Open May 15 - October 15

Restrictions: Discount not available on holidays. Rate is for 2 adults/2children. \$5.00 each extra person.

Pets: Pets on leash. Owner clean up after. 1 dog or cat allowed.

IDLE TIMES CAMPGROUND

928 Valley Rd

Washington, NH 03280

1(603) 495-0150

Rates: Contact park for current rates.

Amenities: 50 total RV & tent sites, RVs up to 34 ft., full hook-ups, 30/50 amp service, 1 comfort station, laundry, gas & propane filling station, theme weekends/planned activities, horseshoes, volleyball, rec. room, private beach, boat ramp, dock, canoe & paddleboat rentals, general store and pizzeria on site.

Directions: From Rt. 93 take I-89 in Concord to Exit 5, Rt. 202 & 9. Follow for 17 miles. Road changes to Rt. 9 at first 4 way intersection. Go right on Rt. 31 North Follow for about 9 miles to Valley Road on the left. Take Valley Rd. for 1.7 miles to campground on right. From Rt. 91 take Rt. 9 East toward Keene, follow into Hillsboro Take left on Rt. 31 North Follow for about 9 miles to Valley Road on the left. Take Valley Rd. for 1.7 miles to campground on right.

Notes: Happy Rate is valid for 4 nights. Not valid during holidays and weekends (Friday & Saturday).

Participating Member - This Happy Camper park offers \$50.00 off their monthly rates!

New Jersey RV Parks and Campgrounds

MAPLE LAKE CAMPGROUND

Route 528, Box 1209

Jackson, NJ 08527

(732)367-0177

Rates: Contact park for current rates.

Amenities: Big lake for swimming, fishing, & boating, volleyball, horseshoes, shuffle board, basketball, laundry, security gate, all sites have cable. 30 AMP.

Directions: From NJ Turnpike, (N or S), take exit 7A to I-95 E (exit 21), right on Route 5275, then pick up Route 528 E at 2nd light, Park is 3 3/4 miles on right.

Open Year Round

Restrictions: No major holidays.

Pets: Pets on leash. Owner clean up after.

Wolf RV Park

Brief Description: A small 26 site RV Park 10 miles east of Deming, NM off of Hwy 377 and Lewis Flats Road.

Address - 12235 Maricopa Rd NE

City - Deming

State - NM

Zip - 88030

Park Phone - 575-544-4144

Park Email - info@wolfrvpark.com

Park Web Address - <http://www.wolfrvpark.com>

Check in time - 9am

Check out time - 11am

Normal Rate - \$40.00

Happy Camper Rate - \$20.00

Rate Notes - includes water, sewer, electricity

Open Hours - 24 hours

Offers Long Term Discount - Yes

Nearest Cities - Las Cruces, Deming

Directions - Take Exit 85 off of I10 and follow for 1/2 mile to Hwy 549. Turn left onto 549 and follow for 1.6 miles to Hwy 377. Turn left onto 377 and follow for 6.6 miles to the end. At the stop sign turn left and follow the signs for 1/2 mile to the gate. Please call when you are 3 miles on 377 so that we can make sure you are on the correct road, meet you at the gate and show you to your site.














Restrictions - For longer term guests (1 month or more) we require a reference check. only 2 dogs per guest. Only 2 vehicles per site per guest. Adults only which means 18 years and older.

Pet Policy - 2 dogs allowed per guest (site); number of cats (indoor only) is flexible per management; birds, iguanas, etc. need prior approval from management. ALL pets MUST be on a leash no longer than 6 feet at all times in park other than in the fenced pet area. NO pet shall be tethered outside alone at ANY time.

RV Sites- 26

Tent Sites - 0

Amenities

-  15 Amp Service
-  30 Amp Service
-  50 Amp Service
-  Credit Cards
-  Dump Station
-  Full Hookups
-  Game Room
-  Laundry Facilities
-  Pets Welcome
-  Pull-Thrus
-  Showers
-  Water
-  WiFi Access

KIVA RV PARK & HORSE MOTEL




















Brief Description: Kiva RV Park and Horse Motel is privately owned and operated by Robert and Kami Cronk. We enjoy meeting the different guests at our park. There is much to see and enjoy, it is a real adventure. Courteous Staff are always happy to take care of our customers,

Amenities

-  30 Amp Service

they handle the reservations and makes sure accommodations are ready for you when you arrive. We have 35 Pull Throughs with Full Hook ups(W,E,S) and yes Free WIFI. Full Restrooms with Shower (yes you get wet). Wow best laundry facilities. Much Much more.

Address: 21 Old Hwy 60 W.
City: Bosque
State Or Country: NM
Zip: 87006
Park Phone Number: 505-861-0693
Check in time: 1pm
Check out time: 11pm
Park Email: office@kivarvparkandhorsemotel.com
Park Web Address: <http://www.kivarvparkandhorsemotel.com>
Normal Rate: \$40.00
Happy Camper Rate: \$20.00
Rate Notes: 50% off regular rate. Discount is valid for 2 days and up to 7 days based on availability. Discount is not valid October 1st through October 15th. Please visit website for reservation information. RV Park is also a horse motel for people who travel with horses.
Open Hours: 8am to 6pm
Nearest Cities: Belin
Directions: 1:)Coming from the North: heading South on I-25, Take exit 175. It will curve to the right. You will see a blue camping sign pointing to the left. Go across the cattle guard. Follow the paved road. The campground is on the left. 2:) Coming from the South: Heading North on I-25, Take exit 175. Turn right. Go to the stop sign and turn left. Go under I-25. You will curve to the left. You will see a blue camping sign pointing to the right. Go across the cattle guard. Follow the paved road. The campground is on the left. 3:) Coming from Highway 60: Go straight under I-25. You will see a blue camping sign pointing to the right. Go across the cattle guard. Follow the paved road. The campground is on the left.
Pet Policy: Pets welcome
RV Sites: 35
Tent Sites: 10

-  50 Amp Service
-  ATV
-  Biking
-  Clubhouse
-  Credit Cards
-  Full Hookups
-  Handicap Access
-  Hiking
-  Ice
-  Laundry Facilities
-  No Smoking
-  Pets Welcome
-  Pull-Thrus
-  Restrooms
-  Sewer
-  Showers
-  Tent Camping
-  Water
-  WiFi Access

Angel Fire RV Resort

Brief Description: We are a brand new Luxury RV Resort located in Angel Fire, NM offering great scenery, attractions and activities. We offer 80 pull through sites with 30/50/100 Amp service and full hookups. Amenities include WIFI, Direct TV Cable connection, Group Clubhouse which is climate controlled, Golf, Horseback Riding, Mountain Biking, Skiing, Zip Line Tours, hiking, ATV trails, and much more in the beautiful Moreno Valley

Address: 27500 US Highway 64
City: Angel Fire
State Or Country: NM
Zip: 87710
Park Phone Number: 505-603-2704
Check in time: 11:00 AM
Check out time: 1:00 PM
Park Email: janderson@angelfireresort.com
Park Web Address: <http://www.angelfireresort.com/lodging/rv-resort/>
Normal Rate: 45.00-55.00
Happy Camper Rate: 10% off
Rate Notes: Please identify your are a member at the time of reservations or check-in. No discounts on long-term or no other discounts allowed
Open Hours: 9:00 am - 5:00 pm
Offers Long Term Discount: YES
Nearest Cities: Taos
Directions: go east on Hwy64 from Taos about 1 hour
Restrictions: No soft-sided units or units under 20 feet long. all unit 10 years or older must be approved by manager.













Amenities

-  30 Amp Service
-  50 Amp Service
-  ATV
-  Biking
-  Cable TV
-  Clubhouse
-  Credit Cards
-  Dump Station
-  Fishing
-  Full Hookups
-  Golf
-  Hiking
-  Horseback Riding
-  Hot Tub
-  Ice

Pet Policy: We allow 2 pets only additional needs to be approve by manager. all pets must be attended to and on no longer than 6ft leash

RV Sites: 102

Tent Sites: 0

-  Laundry Facilities
-  Pets Welcome
-  Pull-Thrus
-  Restaurant
-  Restrooms
-  Security
-  Sewer
-  Showers
-  Skiing
-  Store
-  Water
-  WiFi Access

Mountain Meadows RV Park

Brief Description: We are a quiet park located 2-1/2 miles off of Hwy 54/70, therefore, we don't have the busy highway noise or the train tracks in our backyard. Beautiful scenery, bird watching, wildlife, and views of the mountains and White Sands National Monument - Come Rest With Us!

Address: 240 Mountain Meadow Rd

City: Tularosa

State Or Country: NM

Zip: 88352

Park Phone Number: 575-585-3678

Park Email: mountainmeadowsrvpark@gmail.com

Park Web Address: <http://www.mountainmeadowsrvpark.com>

Normal Rate: \$25.00

Happy Camper Rate: \$12.50

Rate Notes: Based on occupancy of 3 people - more than 3 extra charge of \$2.00 per night.

Additional electric fee of \$3.00 per night making base fee of \$15.50 per night.

Open Hours: 10 am - 5pm

Offers Long Term Discount: Yes

Nearest Cities: Alamogordo, Tularosa, Ruidoso, Cloudcroft, Las Cruces, El Paso

















Restrictions: Highway 54/70 at approximate mile marker 74 go east on Mountain Meadow Rd for 2-1/2 miles, turn right at the 3rd blue and white state RV sign on gravel road for 2/10ths of a mile and enter park entrance.

Pet Policy: We do accept pets and there may be a fee depending upon length of stay and size.

RV Sites: 17

Tent Sites: 3

Amenities

-  30 Amp Service
-  50 Amp Service
-  ATV
-  BBQ
-  Full Hookups
-  Hiking
-  Horseshoes
-  Laundry Facilities
-  Partial Hookups
-  Pets Welcome
-  Picnic Area
-  Pull-Thrus
-  Recycling
-  Restrooms
-  Sewer
-  Showers
- Store
- Tent Camping
- Water
- WiFi Access

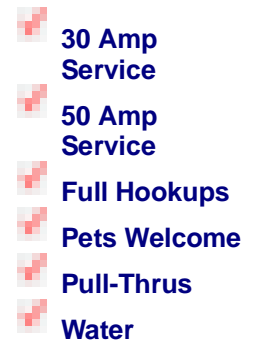
Elida RV

Amenities

Brief Description: Comfortable and quiet little park,easy access of HWY 70.YOU CAN

SEE OUR PARK FROM THE HIGHWAY. Full hook ups, add \$5.00 for 50 amp, Call 575-274-6392 for reservation.

Address: PO Box 41
City: Elida
State Or Country: NM
Zip: 88116
Park Phone Number: 575-274-6392
Check in time: 12 pm
Check out time: 11am
Park Email: indian4665@yucca.net
Normal Rate: \$30.00
Happy Camper Rate: \$15.00
Rate Notes: Discount on availability.
Open Hours: 24/7
Offers Long Term Discount: Yes
Nearest Cities: Portales, Roswell
Directions: Park is located on the south side of Hwy 70 , at the intersection of HWY 70 and NM hwy 114 in Elida New Mexico. Elida is located on US Hwy 70 between Portales and Roswell.
Restrictions: Normal RV Business. any questions call first.
Pet Policy: Pets welcome, use your leash.
RV Sites: 21
Tent Sites: 0



ARREY RV PARK

19 Highway 187 S

Arrey, NM 87930

(866) 267-1049

Rates: Contact park for current rates.

Amenities: Weekly and monthly rates available. Handicap restrooms, showers, laundromat, 15'x28' cabana with gas BBQ, driveway & RV parking, black-topped, cabana & bench at some sites, soon to have rec hall, 1 1/4 mile to recreational lake, fishing boating, water skiing, rec room and exercise machines, modem friendly. Attractions: Panning for gold in Korsevoh Mountains. 24 sites. \$135/month full hook-ups. Nearest city: Truth or Consequences.

Directions: S of Truth or Consequences 20 miles, exit 59, S on Hwy 187, 1 mile on left, Arrey RV Park. 20 miles N of Hatch, Exit 59, S on Hwy 187, 1 mile on left.

Check in: Any Check out: 11am

Open Year Round

Restrictions: None. AC/electric heat extra.

Pets: Pets on leash. Owner clean up after. NO PETS LEFT UNATTENDED.

MOUNTAIN SPRINGS RANCH

P.O. Box 306

Carrizozo, NM 88301

(505)648-2135

Rates: Contact park for current rates.

Amenities: RVs of any size, pull-thrus, laundry, located on a working cattle ranch in the heart of "Billy the Kid" country, spectacular mountain and desert views, bath house, clubhouse, library, pool table and kitchen, rock hounding and

shaded natural spring picnic area.

Directions: Located 11 miles S of Carrizozo on US 54 (between mm 112 and 113), then 1 mile E of Lincoln County Road 004.

Open Year Round

Restrictions: None.

EL RANCHO LOBO RV PARK

Brief Description: Full laundry, bath house, club house, rec room, reading room, video library. 34 sites with 10 pull-thru sites. Wi fi now available. "Adult only" park.

Address: 12235 Maricopa Rd. NE

City: Deming

State Or Country: NM

Zip: 88030

Park Phone Number: (575) 544-4144

Check in time: 1pm

Check out time: 12:00

Park Email: elrancholobo2@gmail.com

Normal Rate: \$22.00

Happy Camper Rate: \$11.00

Rate Notes: Our Park Rates are \$22 per night , plus taxes & elect.....Monthly is \$150 plus elect. Happy Camper Rate is \$11 plus taxes & elect....No limit on length of stay. Rates are for 2 guests....additional guests are \$1 per day per guest

Open Hours: Year Round

Offers Long Term Discount: Yes

Nearest Cities: Deming







Directions: From I-10 WBound: Exit 102, left (W) at stop sign on frontage road. Go left over bridge over I-10. Turn right at stop sign and go W on Hwy 549. Watch MM signs. At MM 9, slow down and turn right at CR B041 (Lewis Flats Rd). Go 2.5 mi on this gravel road to park. From I-10 EBound: Take exit 85. After passing Motel 6 & LaQuinta, turn left on Hwy 549 (Sisbarro Motors on corner). Continue E on Hwy 549 for 1.6 miles, then turn left on HWY 377 (Note, HARD to see) and drive approx. 7miles. At Stop Sign, turn L and follow signs to RV Park.

Restrictions: Adult only park. Self-contained RVs only. Electric surcharge applies, no limit to length of stay.

Pet Policy: Pets on leash. Owner clean up after.

RV Sites: 34

Amenities

-  Clubhouse
-  Laundry Facilities
-  Pull-Thrus
-  Restrooms
-  Showers
-  WiFi Access

HIDDEN VALLEY RANCH RV RESORT

12100 Hidden Valley Ranch Rd NW

Deming, NM 88030

(888) 546-3071

www.hiddenvalleyranchrv.com

Email info@hiddenvalleyranchrv.com

Regular Rate:\$25.62

Happy Camper Rate:\$12.81

Amenities: Clubhouse, laundry, 2 comfort stations, walking trails, ATV trails, Planned activities, air, propane. 69 sites.
Nearest Cities: Deming and Silver City.

Directions: From I-10 at Deming, go approx. 4 miles N on Hwy 180, turn right onto Keeler Rd., cross cattle guard (road turns to gravel road). Go 1.5 miles, turn right. Go 6 miles. Road ends into ranch.

Open Year Round

Check in: Noon Check out: Noon

Restrictions: None. Extra charge for electric heaters, extra charge for more than 1 A/C.

Pets: Pets on leash. Owner clean up after. Must be well behaved. Must be attended.

VISTA FLORIDAS

545 O'Kelley Rd. SE

Deming, NM 88030

(505)544-8358

Email: mercedeschicks@yahoo.com

Rates: Contact park for current rates.

Amenities: Showers, billiard room, laundry, dish TV, many local attractions a short distance from this quiet campground. 38 sites.

Directions: From E on I-10: Exit 82, turn left, go under I-10 (Gold St./Hwy 11) and go straight thru 3 traffic signals. At 3rd signal, road becomes Cody Drive and bears slightly left. Continue until road becomes Columbus Rd/Hwy 11, go approx 1/2 mile past Shamrock gas station on left. Turn left at O'Kelley Rd. Park is on left. From W on I-10: Exit 81. Continue on Pine St to the 1st traffic light (Gold St.). Turn right. Follow directions above. Approx 3.5 miles to O'Kelley Rd.

Open Year Round

Restrictions: Adults only. Happy Rate is good for 2 nights.

ENCHANTED VIEW RV PARK

104 Roadrunner Circle

Elephant Butte, NM 87935

(866)672-8303

E-mail: enchantedviewrv@valornet.com

Rates: Contact park for current rates.

Amenities: Free Wi-Fi, free cable, free pool table, heated showers, clothesline, small and friendly, monthly potlucks, sometimes sunday biscuits and gravy, computer in club house, if you don't have yours with you, manager and owner on site, sites are 25+ wide, 40+ long. telephone hook ups at all sites.

Directions: From Las Cruces, MN. On I-25 to exit 79 exit. get in left lane and turn left on Hwy 181 and go about 1 1/2 mile and veer to the right on 171 for about a mile and a half until you come to a T looking at Bank of Southwest. Turn right left (dog leg) the street will be Hawthorn right beside the bank. 1 block and 1 block left.. You will see the park. From Albuquerque: I-25.. Exit 83, at stop sign turn left, go under freeway and turn left on Hwy 195.. Come about 3 miles into Elephant Butte till you see Bank of Southwest on your left and turn left right beside the bank. go one block then left one block. You will see the park.

Open Year Round

Restrictions: 7 days max for the discounted rate.

Pet Policy: Pets welcome on leash, clean up after.

Elephant Butte Lake RV Resort

402 Highway 195
PO Box 981
Elephant Butte NM 87935

(505)744-5996

<http://www.lakesiderv.com>

E-mail: lakeside@riolink.com

Regular Rate:\$44.00

Happy Camper Rate:\$22.00

Ameities: 70 full hook up sites (63 with CATV), some 60' long. Located near Elephant Butte Lake (the largest lake in New Mexico), 20/30/50 amp service, cable TV (49 stations), covered patio with tables and BBQ grills by the lounge, immaculate tiled restrooms and showers, immaculate laundry facilities, modem hookup, phone, free high speed wireless internet available, lounge with TV, games and book exchange, great mountain views.

Directions: From JCT I-25/Hwy 181 (exit 83), SE 0.1 mile on Hwy 181 to 195 (follow signs for Elephant Butte State Park), E 3.5 miles to Country Club Blvd. S 0.1 mile on right.

Open Year Round

Restrictions: Happy Rate 3 day minimum stay. Happy Rate not valid Memorial Day and 4th of July Weekend.

Pet Policy: Pets welcome on leash.

ARROWHEAD RV PARK

503 N. Hwy 541

Logan, NM 88426

1(505) 487-2655

E-Mail: arrowheadrvpk@plateautel.net

Regular Rate:\$25.00

Happy Camper Rate:\$12.50

Amenities: 35 total RV sites, RVs up to 70ft. All pull-thru sites with full hookup 30/50 amp service, water and sewer. High speed computer friendly access, some horse facilities available. Fishing & boating at Ute Lake, 3 miles. Dinosaur Museum in Tucumcari, 24 miles. Located 24 miles from Tucumcari, NM and 68 miles from Dalhart, TX.

Directions: From junction of Hwy 54 and NM 39, turn right on the access road. Go 300ft to the entrance (North side of Logan).

Open Year Round

Restrictions: Cash Only. *Tax not included. \$5.00 for each additional tenting guest. \$3.00 additional for 50 amp service per day.

Pet Policy: Pets welcome on leash.

THE WESTERN RV PARK

404 First Street

Magdalena, NM 87825

(505)854-2417

www.thewesternmotel.com

Regular Rate:\$48.00

Happy Camper Rate:\$24.00

Amenities: RVs up to 40', hot tub, 4 pull-thrus, 30 amp, phone hook-ups for monthly rentals, monthly and weekly rates available, picnic tables, new gazebo, restrooms and showers, gift shop, nearby Old Kelly Mine, Box Car Museum, Alamo Reservation, Magdalena and San Mateo Mountains, ghost towns and more! 11 sites.

Directions: Take I-25 S from Albuquerque to Socorro. Take Hwy 60 W 26 miles. Take Hwy 60 from Phoenix, AZ 350 miles through Globe, Showlow and Springerville.

Open Year Round

Restrictions: None.

Pets: Pets allowed.

COOL PINES RV PARK

2998 US Hwy 82 MM 30

Mayhill, NM 88339

(575) 687-3200

Email: reservations@coolpinesrvpark.com

www.coolpinesrvpark.com

Regular Rate:\$28.00

Happy Camper Rate:\$14.00

Amenities: Beautiful sites in the pine trees, elevation 7,300 feet. Rec room with ping-pong and pool table, laundry, showers/restrooms, 15 acre park with lots of room for walking. Horseshoes, badminton, volleyball. 35 sites. Nearest Cities: Cloudcroft (13 miles), Alamogordo (30 miles).

Directions: From Alamogordo, take Hwy 82 E. Park entrance is just before mile marker 30.

Seasonal

Restrictions: Major holidays excluded from Happy Rate. Rate is good for maximum of 7 days, then 10% off regular rates for members. Sites are metered w/ separate electric charge.

Pets: On leash, clean up after. Must not be left unattended.

Rusty's RV Ranch

Brief Description: 40 Total sites, all Pull-Thrus can accommodate any size RV. Big Rig Friendly. Plus a 360* Mountain Range Views, Gardens, Ponds & Park where lawn games are played. Local attractions: Art Galleries, Trail Riding, Astronomy, Birding, Hiking, and local equestrian center next door. Have a horse? Come ride Arizona Chiricahua Mountains.

Address: 22 Estrella Pkwy

City: Rodeo

State: NM

Zip: 88056

Park Phone Number: 575-557-2526

Check in time: 8 AM

Check out time: 11 AM

Park Email: info@rustysrvranch.com

Park Web Address: <http://www.rustysrvranch.com>

Amenities



20 Amp Service



30 Amp Service



50 Amp Service



Biking



Credit Cards



Fire Rings



Full Hookups

Normal Rate: 24.00

Happy Camper Rate: 12.00

Rate Notes: Minimum stay of three nights required. Unlimited maximum stay. *Plus tax. \$2.00 additional charge for electricity.

Open Hours: Open year-round

Offers Long Term Discount: NO

















Nearest Cities: Portal, AZ

Directions: GPS: 31.927918N, -109.03702W I-10 exit 5 on Hwy 80, 23 miles on right (south). Campground is 1/4 mile north of Hwy 9, and Hwy 9 dead ends at NM Hwy 80. Located 6 miles north from Rodeo on the left. Rusty's RV Ranch is located on the border of New Mexico and Arizona, and is just six miles from Rodeo, NM and 9 miles from Portal, AZ.

Pet Policy: Yes, we are pet friendly. Pet's on leash and pick up after. There is a puppy play ground where your pet may run free.

RV Sites: 40

Tent Sites: 0

-  **Hiking**
-  **Horseback Riding**
-  **Horseshoes**
-  **Hot Tub**
-  **Ice**
-  **Laundry Facilities**
-  **Pets Welcome**
-  **Picnic Area**
-  **Pull-Thrus**
-  **Recycling**
-  **Restrooms**
-  **Sewer**
-  **Showers**
-  **Store**
-  **Water**
-  **WiFi Access**

SUNDANCE RV PARK & CAMPGROUND

27 Hwy 37

Ruidoso, NM 88355

1(505) 336-4444

[http:// www.sundancervcampground.com](http://www.sundancervcampground.com)

Email: sundancerv@valornet.com

Regular Rate:\$24.00

Happy Camper Rate:\$12.00

Amenities: 15 total RV sites, 20/30/50 amp service with full hook up, can accommodate RVs up to 60ft. Big, wide, and long pull through sites, 63 x 30 sites. Located on the Bonito River, huge cottonwood trees, surrounded by the Lincoln National Forest, 1 mile entrance to Bonito Lake, great trout fishing, showers and restrooms. One cabin and two RV rentals. Located 5 miles north of Ruidoso.

Directions: Go North on Hwy 48 turn left on Hwy 37, then go 2 tenths of a mile. The park is located on the left.

Notes: Happy Rate not valid June 1st through September 15th.

Pet Policy: Pets welcome.

OH KAY RV PARK

2016 Riverside Drive

San Juan Pueblo, NM 87566

(505)753-5067

Rates: Contact park for current rates.

Amenities: Restrooms, laundry, store, gas pumps, the Oh Kay Gambling Casino 1/4 mile from park, fishing lakes on property. 84 sites. Nearest Cities: Santa Fe, Taos.

Directions: Located 1/4 miles N Espanda, between Santa Fe & Taos on the W side of US 285 & NM Hwy 68. Near N edge of Espanda (about 30 miles N of Santa Fe).

Check in: 11am Check out: 11am

Open Year Round

Restrictions: Rate is for 2 people, \$1.00 extra per additional persons. 5 day maximum with Happy rate.

Pets: Pets on leash. Owner clean up after.

SILVER CITY RV PARK

1304 Bennett St.

Silver City, NM 88062

(505)538-2239

Rates: Contact park for current rates.

(plus tax)

Amenities: Any size RV, shaded level sites, showers, laundry, handicap facilities, pay phone, mail accepted, super market 1 block, walking distance from downtown. 49 sites.

Directions: JCT US 180/SR 90, go S .03 miles on SR 90 to 13th Street, to Bennett St., then E one block. (Located between Furr's Supermarket on Bennett).

Restrictions: Happy Rate is available November - February only on a space available basis.

MONTICELLO RV PARK

6 Crappie Rd

Truth Or Consequences, NM 87901

(575) 894-6468

E-Mail: hangonridernm@hotmail.com

Regular Rate:\$22.00

Happy Camper Rate:\$11.00

Amenities: 69 total RV sites, can accommodate RVs up to 75 ft+, full hook-ups, restrooms, showers, laundry, LP gas, convenience store, gasoline, rec room, tent sites, large RV sites, ATVing and motorcycling, fishing, jet skiing, boating, water rec at Elephant Butte Lake, RV/boat storage. Located 10 miles from Elephant Butte. Long term rates now available: \$130.00/month +electric.

Directions: From I-25, take Exit 89. Go east 5 1/2 miles to park. Park is on the left.

Restrictions: Quiet time is 10pm-7am. * \$3 additional for 50 amp service, Happy Rate valid for 2 persons. \$2.00 each additional person.

Pet Policy: Pets welcome on leash and must be cleaned up after.

RIVERBEND HOT SPRINGS HOSTEL & RV PARK

100 Austin Street

Truth or Consequences, NM 87901

(505)894-7625

www.riverbendhotsprings.com

Email: riverbendsprings@gmail.com

Rates: Contact park for current rates.

Amenities: The only hot springs in town with private, open-air, riverside rock tubs and spectacular mountain view. Tub memberships. Come heal your body and soul. Free hot mineral baths and wireless internet. Pull-thru spaces, BBQ, laundry facilities, downtown.

Directions: Exit I-25 at Exit 75. Go 3.5 miles and turn right on Austin St. We are at the end, on the right.

Restrictions: None.

Pet Policy: Pets welcome with few restricted areas.

CACTUS RV PARK

1300 E. Historic Route 66 Blvd.

Tucumcari, NM 88401

1(575)461-2501

www.cactusrvpark.com

E-Mail: cactusrvpark@qwest.net

Regular Rate:\$32.60

Happy Camper Rate:\$16.30

Amenities: Easy, Long, Wide Pull-Thru Spaces with Room for Slideouts, Closest RV Park to Downtown, Museums, Post Office, Banks, Grocery Stores, and NO Schools or Railroads in the Vicinity, 40 Channel Cable TV, 30/50 Amp, quiet, clean with manager on site.

Directions: I-40 Going East or West: We recommend Exit 332 {McDonald's (1)}, Then North to Historic Route 66 (about 1 mile), Right (East) at Historic Route 66 (2), stay in Right Lane. Slow to 20mph after NAPA Autoparts (3). Past Del's Restaurant (4) to Cactus RV Park . We're only 1/3/4 miles from McDonald's.

Restrictions: Taxes not includes. \$2.50 additional charge for 50 amp.

Participating Member - This Happy Camper park offers \$50.00 off their monthly rates!

VADO WESTERN SKY'S RV PARK

16201 Las Alturas Dr.

Vado, NM 88072

505-233-2573

www.westernskysrvpark.com

E-mail: lhoffman04@aol.com

Regular Rate:\$38.00 , \$40.00

Happy Camper Rate:\$19.00 , \$20.00

Amenities: 71 shady full hook-up sites water, elec., sewer, Laundry, Bathhouse, Clubhouse available for special events. Free cable tv, free wireless Internet.

Directions: I-10 east bound take exit 155 (Vado) turn left and go over I-10 bridge to first road (Frontage Rd.) and turn right. Park entrance is on left. I-10 west bound take exit 155 (Vado) turn right and make a right on the first road (Frontage Rd.) park is on the left. Open Year Round

Restrictions: Limit of two nights at Happy Rate.

Pet Policy: Pets welcome. Must be picked up after and attended at all times.

EL RANCHO

Hwy 285 And Pine St

Vaughn, NM 88353

1(505) 584-2675

Regular Rate:\$32.00

Happy Camper Rate:\$16.00

Amenities: 12 total RV sites, 6 sites are pull through sites and 6 are back up sites, bathrooms and showers coming soon, convenience store near-by. Located 100 miles from Roswell and 100 miles from Albuquerque.

Directions: Located in central New Mexico at the junction of Highway 285-60-54 at Vaughn, New Mexico. Located in the center of town across the street from Allsup's 24 hour convenience store and on the south side of main Highway 285.

Restrictions: None

New York RV Parks and Campgrounds

Spruce Creek Campground

Brief Description: Newly-built, family-owned & operated on 35 acres former farm bordering NYS brown trout-stocked stream. Basic tent sites to full hook-ups, new bath house, outdoor games (horseshoes, bocce ball, basketball, volleyball), camp store, laundry, pavilion. We are continuing to add sites and amenities.

Address: 2343 St Rt 29

City: Dolgeville

State Or Country: NY

Zip: 13329

Park Phone Number: 315-429-3650

Check in time: 2pm

Check out time: 12pm

Park Email: sccg@twc.com

Park Web Address: <http://www.nycampgrounds.com/campgrounds/spruce-creek-campgrounds>

Normal Rate: \$15-\$46

Happy Camper Rate: 50% off reg. rates

Rate Notes: When available

Open Hours: Apr15.-Oct. 15

Offers Long Term Discount: 1 wk, 1 day free; 1 month, 1 week free; seasonal rates also

Directions: Off NYS Thruway, Exit 29A, follow RT 167 to Dolgeville, Rt 29 to Salisbury (do not take 29A) Spruce Creek Campground is just outside the village limits on the left at the bottom of the hill, just before the Spruce Creek bridge and Salisbury Town Garage

Pet Policy: Must have proof of current rabies vac. Must be kept confined to site or on 6' leash at all times. Noisy or aggressive pets will not be tolerated and owners asked to leave. Breeds commonly considered vicious will not be allowed.

RV Sites: 17+

Tent Sites: 4 +

Amenities

- 20 Amp Service
- 30 Amp Service
- 50 Amp Service
- Basketball
- Cable TV
- Dump Station
- Fire Rings
- Fishing
- Full Hookups
- Game Room
- Hiking
- Horseshoes
- Ice
- Laundry Facilities
- No Smoking
- Partial Hookups
- Pets Welcome
- Picnic Area
- Playground
- Pull-Thrus
- Recycling
- Restrooms
- Sewer
- Showers
- Store
- Tent Camping
- Volleyball
- Water

SWAN BAY RESORT - The 1000 Islands Premier RV Park & Marina

Amenities

Brief Description: 100 Oversized 40x100 sites all level concrete pads, full hook-up, water, sewer,50/30/20amp electric,free wifi,paved roads, concrete sidewalks, in-ground heated pool,tiki bar, waterfront pavilion area, bath house w/ showers and laundry facility, RV camping marine supply store, 24hr

- 20 Amp Service
- 30 Amp Service
- 50 Amp Service

Price Chopper Supermarket, easy on/off Highway Route 81, big rigs welcome, pontoon boat rentals/sales, chalet and cottage rentals, park model sales.

Address: 43615 State Route 12

City: Alexandria Bay

State Or Country: NY

Zip: 13607

Park Phone Number: 315-482-7926

Check in time: 2 P.M.

Check out time: 11 A.M.

Park Email: manager@swanbayresort.com

Park Web Address: <http://www.swanbayresort.com>

Normal Rate: \$55 - \$80

Happy Camper Rate: \$27.50 - \$40

Rate Notes: Open from May 1 to Oct 31. Discounted Rates not valid from June 25th thru Sept 5th and is not valid on waterfront & premium sites. Discount applies to full rack rate. Must call and mention discount at time of reservation. Discount cannot be combined with other discounts/special offers. Credit cards accepted. Pets welcome. *Charges apply for additional people based on site max.

Open Hours: 9a - 5p

Offers Long Term Discount: NO

Nearest Cities: Alexandria Bay

Directions: Located 4 miles from Alexandria Bay and 6 miles from Clayton. Go N on I-81 from Syracuse, NY 80 miles to Exit 50N. Take Rte 12 N to Alexandria Bay. Swan Bay Resort is 1/4 mile on the left conveniently located next to the Price Chopper Grocery store.

Restrictions: Open from May 1 to Oct 31. Discounted Rates not valid from June 25th thru Sept 5th and is not valid on waterfront & premium sites. Discount applies to full rack rate. Must call and mention discount at time of reservation. Discount cannot be combined with other discounts/special offers. Credit cards accepted. Pets welcome. *Charges apply for additional people based on site max.

Pet Policy: Pet Friendly

RV Sites: 100

Tent Sites: 0

- ATV
- BBQ
- Biking
- Boat Ramp
- Boating
- Credit Cards
- Dump Station
- Fire Rings
- Fishing
- Full Hookups
- Heated Pool
- Horseshoes
- Ice
- Laundry Facilities
- Pets Welcome
- Picnic Area
- Propane
- Pull-Thrus
- Recycling
- Restrooms
- Security
- Sewer
- Showers
- Store
- WiFi Access

Warrensburg Travel Park & Riverfront Campground

Brief Description: Situated on approximately 100 acres with a mile of Schroon River Frontage. Tubing, swimming, kayaking, canoeing, fishing, hiking nearby, heated inground pool, biking, mini golf, Bingo, kids crafts and activities, DJ & dancing, karaoke, Elvis, large playground, arcade, 5 bedroom rental, RV rentals available, kayak & canoe & tube rentals, sandy beach area, small boat launch, horse and pony holiday weekends, huge waterslide on Saturdays, horseshoes, volleyball, badminton, basketball court, weekly theme fun, Halloween hall 2 weekends, Christmas in July and more... Full hook-up sites, WIFI, Electric (30 amp), Cable TV, Water, Sewer, Picnic table and fire-ring. Spacious sites, reasonable prices and a friendly, courteous staff. In the Adirondack Mountains 5 minutes to Lake George. We also offer Seasonal sites to stay all summer long, at discounted prices!

Address: 136 schroon River Road

City: Warrensburg

State Or Country: NY

Zip: 12885

Park Phone Number: 518-623-9833

Check in time: 12 noon

Check out time: 11 am

Amenities

- 15 Amp Service
- 20 Amp Service
- 30 Amp Service
- BBQ
- Basketball
- Biking
- Boat Ramp
- Boating
- Cable TV
- Canoeing
- Chapel Service
- Credit Cards
- Dump Station

Park Email: warrensbuurgtp@aol.com

Park Web Address: <http://www.warrensbuurgtravelpark.com>

Normal Rate: \$50/\$75 Riverfront

Happy Camper Rate: \$25/\$37.50

Rate Notes: Subject to availability. Not available holiday weekends, motorcycle week and garagr sale weekend. Columbus Day weekend ok.

Open Hours: May 1 - Columbus Day

Offers Long Term Discount: seasonal - call owner 518-623-9833

Nearest Cities: Lake George

Directions: I-87 (Northway) to Exit 23. Get off ramp and head west 500 feet to a right on RT. 9. Go 3/4 mile take a right at light. Chinese Restaurant on corner. Go 7/10 mile on right to entrance of Warrensburg Travel Park & Riverfront Campground. Warrensburg High School just before campground on left.

Restrictions: subject to availability length of stay may be limited

Pet Policy: Friendly pets only! Must be on leash at all times. Pick up after goes potty.

RV Sites: 120

Tent Sites: 20

- Fire Rings
- Fishing
- Full Hookups
- Game Room
- Golf
- Heated Pool
- Hiking
- Horseback Riding
- Horseshoes
- Ice
- Laundry Facilities
- Pets Welcome
- Picnic Area
- Propane
- Pull-Thrus
- Recycling
- Restrooms
- Security
- Sewer
- Showers
- Store
- Tent Camping
- Volleyball
- Water
- WiFi Access

Ausable River Campsite

Brief Description: 2 nights at \$20.00 each, full hook up ,30 amp only, cc accepted, no reservations needed. no holiday weekends. pull though, spacious sites, bath house, game room, short walk to river. fishing ,canoeing ,swimming. quiet shaded campgrpound/ wi-fi included.

Address: 367 rt. 9n

City: keeseville

State Or Country: NY

Zip: 12944

Park Phone Number: 518-834-9379

Check in time: 12 pm

Check out time: 12 pm

Park Email: ausablerivcamp@aol.com

Normal Rate: \$40.00

Happy Camper Rate: \$20.00

Rate Notes: No holiday weekends

Open Hours: anytime

Offers Long Term Discount: No

Nearest Cities: plattsburgh, lake placid, burlington,vt

Directions: Interstate 87 exit #34 make right at ramp 100 feet on left side.

Amenities

- 30 Amp Service
- Biking
- Canoeing
- Chapel Service
- Credit Cards
- Fire Rings
- Fishing
- Full Hookups
- Hiking
- Laundry Facilities
- Pets Welcome
- Propane
- Pull-Thrus

Restrictions: Up to 4 people

Pet Policy: no domermaids, pit bulls, rottiwielders. all dogs and cats leashed and picked up after.

RV Sites: 15

Tent Sites: 3

- Restrooms
- Sewer
- Showers
- Tent Camping
- WiFi Access

Pure Country Campground

Brief Description: Campground in Chenango County that caters to horse folks, and all campers. It is part of the Brookfield forest and is in a beautiful part of New York State

Address: 176 Kelly Road

City: New Berlin

State: NY

Zip: 13411

Park Phone Number: 607-847=9265

Check in time: 8 AM

Check out time: 11 AM

Park Email: allinonepeoplepc.com

Park Web Address: <http://www.purecountrycampground.com>

Normal Rate: 25.00

Happy Camper Rate: 13.00

Rate Notes: Two nights only at this rate.

Open Hours: May 1st to Oct 31

Nearest Cities: Binghamton, Norwich, Utica

Directions: Off route 12 going north, right onto Country route 24, then left onto Kelly road.

Restrictions: Two nights only at this rate.

Pet Policy: Pets allowed on leash. Horses allowed, stalls available. Or portable corrals.

RV Sites: 30

Tent Sites: 30+

Amenities

- 15 Amp Service
- 20 Amp Service
- 30 Amp Service
- ATV
- BBQ
- Biking
- Credit Cards
- Dump Station
- Fire Rings
- Gas
- Hiking
- Horseback Riding
- Horseshoes
- Ice
- Laundry Facilities
- Partial Hookups
- Pets Welcome
- Propane
- Recycling
- Restrooms
- Showers
- Tent Camping
- WiFi Access

Medcalf Acres Riverfront Campground

Brief Description: Situated on approximately 40 acres with a half mile of Schroon River Frontage. Tubing, swimming, kayaking, canoeing, fishing, hiking nearby, biking, mini golf, Bingo, kids crafts and activities, DJ & dancing, karaoke, Elvis, large playground, arcade, 4 bedroom rental 5 minutes away, RV rentals available, kayak & canoe & tube rentals, sandy beach area, horse and pony holiday weekends, huge waterslide on Saturdays, horseshoes, volleyball, badminton, basketball court, weekly theme fun, Halloween weekends, Christmas in July and more... Full hook-up sites, WIFI, Electric (30 amp), Cable TV, Water, Sewer, Picnic table and fire-ring. Spacious sites, reasonable prices and a friendly, courteous staff. In the Adirondack Mountains 25 minutes to Lake George. We also offer Seasonal sites to stay all summer long, at discounted prices!

Amenities

- 15 Amp Service
- 20 Amp Service
- 30 Amp Service
- Basketball
- Biking
- Boating
- Cable TV
- Canoeing

Address: 231 River Road
City: Schroon Lake
State Or Country: NY
Zip: 12870
Park Phone Number: 518-461-1730
Check in time: 12 noon
Check out time: 11 A.M.
Park Email: medcalfacres@aol.com
Park Web Address: <http://www.medcalfacres.com>
Normal Rate: \$50/75RF
Happy Camper Rate: \$25/37.50
Rate Notes: subject to availability. not available Holiday Weekends Columbus Day Weekend ok RF = Riverfront
Open Hours: Weekend before Memorial Day - Columbus Day
Offers Long Term Discount: yes, seasonal sites available starting at \$2,000
Nearest Cities: Schroon Lake, Lake George, Ticonderoga, Lake Placid, Plattsburg, Queensbury, Saratoga, Albany
Directions: Exit 28 of I-87 Northway to 74E, 1 mile east to Left on River Road, to 7/10 mile on left.
Restrictions: subject to availability. not available Holiday Weekends Columbus Day Weekend ok RF = Riverfront
Pet Policy: Pet friendly and non-aggressive dogs ok.
RV Sites: 70
Tent Sites: 30

- Clubhouse
- Credit Cards
- Fire Rings
- Fishing
- Full Hookups
- Game Room
- Hiking
- Horseshoes
- Ice
- Laundry Facilities
- Pets Welcome
- Picnic Area
- Playground
- Propane
- Recycling
- Restrooms
- Security
- Sewer
- Showers
- Store
- Tent Camping
- Volleyball
- Water
- WiFi Access

Sleepy Hollow Lake

Brief Description: Sleepy Hollow located between Buffalo and Rochester provides lots of camping fun! Join us to activities for all ages to make those lasting camping memories

Address: 13800 Siehl Rd
City: Akron
State: NY
Zip: 14001
Park Phone Number: 716-542-4336
Check in time: 4pm
Check out time: 4pm
Park Email: sleepyhollowlake@yahoo.com
Park Web Address: www.sleepyhollowlakeresort.com
Normal Rate: \$32
Happy Camper Rate: \$17.50
Rate Notes: Please note we charge extra for air conditioners and 50 amp service. Also the rate includes 2 adults and 3 children or less
Open Hours: 9-9
Offers Long Term Discount: seasonal/monthly
Nearest Cities: Buffalo and Rochester
Directions: Exit 48 A to 77 South. Turn on Route 5 West and there will be signs
Restrictions: No motorcycles or motorized boating

Amenities

- 15 Amp Service
- 20 Amp Service
- 30 Amp Service
- 50 Amp Service
- BBQ
- Basketball
- Biking
- Boating
- Canoeing|Chapel Service
- Clubhouse
- Credit Cards
- Dump Station
- Fishing
- Game Room

Pet Policy: Permitted with copy of records. Must remain leashed, and maintained

RV Sites: 150

Tent Sites: 50

- Golf**
- Handicap Access**
- Ice**
- Partial Hookups**
- Pets Welcome**
- Picnic Area**
- Playground**
- Propane**
- Pull-Thrus**
- Recycling|Restaurant**
- Restrooms**
- Security**
- Showers**
- Store**
- Tennis Courts**
- Tent Camping**
- Volleyball**
- Water**
- WiFi Access**

ECHO LAKE RESORT CAMPGROUND

129 Echo Lake Lane

Afton, NY 13730

(607) 639-2666

Rates: Contact park for current rates.

Amenities: Clubhouse, pavilion, playground, swimming in spring-fed lake, restaurant & bar, music festival, rental cabins, group bunk house. 80 sites. Nearest Cities: Binginton, Sydney, Syracuse.

Directions: Off I-88 (NY) exit 7, go over Afton Rt. 44 N, 4 1/2 mile from Main St., get off at Zoo fork in the road, go straight to resort.

Check in: 4pm Check out: 10am - 12pm

Open May 1 - October

Restrictions: Full price 1st night, any additional nights 50% discount.

Pets: Pets on leash. Owner clean up after.

FOX HOLLOW LODGE

2740 State Route.13

Altmar, NY 13302

(315)298-2876

<http://www.foxhollowsalmonriverlodge.com>

E-mail: foxhollowlodge@hotmail.com

Rates: Contact park for current rates.

Amenities: Shower house, fishing, fire rings.

Directions: Exit 36 Route 81 go 5 miles East on Route.13 we are on the left side by the river.

Seasonal

Restrictions: Happy Rate not valid September 1st through October 31st and on holidays.

Pet Policy: Pets welcome on leash.

KITTATINNY CAMPGROUNDS

PO Box 95

Barryville, NY 12719

(914) 557-8611

www.kittatinny.com

Rates: <http://www.kittatinny.com/camping/rates>

Amenities: Camp store, pool, arcade, volley ball court, hiking trails, paint ball, 351 sites. Nearest City: Port Jervis.

Directions: From Port Jervis, take Route 97 N 21 miles to campground on the right.

Check in: 11:00 Check out: 11:00

Open April - October

Reservations: Reservations requested but not required. Discount available Sunday - Thursday only. No weekend discounts.

Pets: Pets on leash. Owner clean up after.

WOODSTOCK ON THE LAKE CAMPGROUND

35 Darling Road

Bethel, NY 12720

(845)583-6210

Email: samdot@highstream.net

Rates: Contact park for current rates.

Amenities: Full hook-up sites on a 100 acre great fishing lake, large swimming pool, large wooded sites, very clean bath houses, security gate, store w/ basic supplies, wood, ice, worms, one mile to Woodstock festival site now called Bethel Woods Center for the Arts. 200 sites. Nearest City: Monticello.

Directions: From NYC area: NY State Thruway to Exit 16 (Harriaman), then Rte 17 W to Exit 104 (Monticello). Route 17B W for 9 miles to Happy Ave. Turn right, go 1 mile to West Shore Rd., left, 8/10 mile to Best Road, right, 1 mile to Darling Rd., left to campground.

Restrictions: Holiday weekends excluded from discount.

Pets: Pets allowed.

Participating Member - This Happy Camper park offers \$50.00 off their monthly rates!

BATTENKILL RIVER SPORTS & CAMPGROUND

937 State Route 313

Cambridge, NY 12816

(518) 677-8868

Rates: Contact park for current rates.

Amenities: Flush toilets, hot showers, sewage disposal (fee), RV supplies, phones, tables, grills, fire rings, RV storage is offered. Ice, wood, pavilion for rent, snack foods, playground, picnic area, sports field river fishing, (license required & sold on premises), boating canoe, kayak, tube rentals, tent sites available.

Directions: From Jct. Hwy 22 & Hwy 313, go 3 1/2 miles NE on Hwy 313. Campground on the left.

Check in: 12:00 Check out: 11am

Seasonal

Restrictions: Discount available first Tuesday after Labor Day - Oct 15th, & May 1 - May 20.

Reservations are required

CAMP BELL CAMPGROUND

8700 State Route 415

Campbell, NY 14821-0463

Email: info@campbellcampground.com

www.campbellcampground.com

Normal Rate: \$30.00

Happy Camper Rate:\$15.00

Amenities: Any size RV, 20 amp, water, in-ground heated pool, playground, propane, camp store w/ groceries, planned weekend activities, volleyball, bocce ball, horseshoes, pavilions w/ TV and movies. 111 sites. Nearest Cities: Corning (8 miles), Bath (12 miles).

Directions: Exit 41 off I-86 on Route 333 to Route 415. Park is approximately .7 miles on left. Look for sign.

Restrictions: Holiday weekends excluded. Reservations requested, subject to availability. 30 amp is \$2.00 extra. Cable \$4.00.

Pets: NO PETS!

WILLARD'S COUNTRY PLACE CAMPGROUND

7496 Crawford Creek Rd.

Caneadea, NY 14717

(716) 365-8317

Normal Rate: \$28.00

Happy Camper Rate:\$14.00

Amenities: RVs up to 60', 150+ acres of woods, fields & trails, cabins with comfort stations, petting zoo, rec hall, toddler playground, dump station, laundry, hot showers, flush toilets, Bed & Breakfast on premises. 35 sites. 30 AMP.
Nearest Cities: Buffalo, Rochester.

Directions: Exit I86 / NY 17, go 9 miles to Oramel, turn onto Crawford Creek Road. Go 2 miles to park.

Open Year Round

Restrictions: Additional charge for air & heat. Discount for 2 days only, cash only.

BROOKSIDE CAMPGROUNDS

4952 Rt 32

Catskill, NY 12414

(518)678-9729

<http://www.brooksidecampgrounds.com>

Normal Rate: \$50.00

Happy Camper Rate: \$25.00

Amenities: Swimming pool, game room, fishing, playground, activities on weekends, store, wood, ice, showers.

Directions: From North 87. Exit 20 off of 87, make a left then Rt onto 32 north, 9 miles on right. From 87 South. Exit 21, 9W to 23A to Rt 32 North.

Open April 15th through October 15th.

Restrictions: Happy Rate good for 2 nights per week, weekdays sunday through thursday.

Pet Policy: Some small dogs, NO dangerous breeds.

LAZY K RV RANCH

965 Stone Barn Road

Cleveland, NY 13042

(888)381-6415

www.lazykrvranch.com

Normal Rate: \$32.00

Happy Camper Rate: \$16.00

Amenities: RVs up to 40' with slides, mostly shaded sites, restrooms/showers, laundry, store, rec hall (tv, pool table, arcade, indoor shuffleboard), swimming pool, hiking, volleyball, basketball, child play system, fishing pond. 99 sites.

Directions: From I-81, Exit 32 Central Square, Route 49 E, go 16 miles to Hal Rd., turn left, go 1.5 miles to Stone Barn Rd., turn right. Park is on left.

Open April 25th - October 12th

Check in: 1pm Check out: Noon.

Restrictions: Rate is for 2 adults and 2 children. Water and electric sites only. \$3.00/day for AC. No electric heat allowed. \$5.00 to dump upon entry.

Pets: Maximum 2 pets.

THE ADIRONDACK GATEWAY CAMPGROUND & LODGE

244 Burt Road

Cold Brook, NY 13324

(315)826-5335

Email: AGCcoldbrook@yahoo.com

www.adirondackgatewaycampground.net

Normal Rate: \$28.00, \$32.00

Happy Camper Rate:\$14.00, \$16.00

Amenities: 166 acres overlooking the Adirondack Mountains with hiking trails, ponds, driving range, swimming pool, rec center, lounge, gift shop, fire wood and ice, limited full hook-ups, dump station.

Directions: I-90, Exit 31 to 12N to 8N. Turn right shortly after Norway sign Hall Road. Left on Burt. Second driveway.

Open May 15 - October 15

Restrictions: 20% discount on weekends and holidays.

Pets: Pets on leash and rabies records.

Participating Member - This Happy Camper park offers \$50.00 off their monthly rates!

BEAVER SPRING LAKE CAMPGROUND

Route 23 PO Box 64

Davenport, NY 13750

(607) 278-5293

www.beaverspringlake.com

Email: bslcg@stny.rr.com

Normal Rate: \$38.00

Happy Camper Rate:\$19.00

Amenities: Clean bath house, free hot showers, laundry, arcade, camp store, ice, firewood, 14 acre lake, boating, fishing, pool, propane, volleyball, horseshoes, RV rentals, phone, activities, bocce ball, 104 sites. Nearest Cities: Albany, Binghamton, Oneonta and Cooperstown.

Directions: From Albany, take NY Thruway to exit 12A to I-88. Exit 16 off I-88, left 3 miles, off ramp to Rt. 23, at blinker turn left on Rt.23 E 7 1/2 miles. From Binghamton, I-88 Exit 15, right, then follow signs to Rt. 23 E & Davenport.

Check in: After 2pm Check out: By 2pm

Open April 15 - November 15

Restrictions: Limited facilities from mid-October on. Minimum 2 nights to receive discount, major holidays excluded, maximum 7 nights. A/C \$3.00 charge. Rate includes 2 adults/2 children.

Pets: On leash . Owner clean up after.

Participating Member - This Happy Camper park offers \$50.00 off their monthly rates!

TOP-A-RISE CAMPING AREA

4267 Dean School Rd

Falconer, NY 14733

(716) 287-3222

starrs6@yahoo.com

Normal Rate: \$26.00

Happy Camper Rate:\$13.00

Amenities: RVs up to 40', large sites, dump or honey wagon, clean restrooms, hot showers, camp store, playground, fish pond, golf course next door. 75 sites. 30 AMP. Nearest Cities: Jamestown, Falconer, Ellington. 20 minutes to Chautauqua Lake.

Directions: 5 miles NE of Rt. 86 off exit 13. Follow signs.

Check in: 1pm Check out: Noon

Open May 1 - October 15

Restrictions: Sites always available. Rate is for 2 people. \$2.00 extra per extra person. Discount valid for 1 week.

Pets: Pets welcome on leash. Owner clean up after.

Participating Member - This Happy Camper park offers \$50.00 off their monthly rates!

YOGI BEAR'S JELLYSTONE PARK - COOPERSTOWN, NY

111 E. Turtle Lake Road

Garrattsville, NY 13342

(800)231-1907

www.cooperstownjellystone.com/happycampers

E-mail: info@cooperstownjellystone.com

Rates: Contact park for current rates.

Amenities: Basketball court, tennis courts, volleyball, pool, museums, playground, mini golf, fishing, bingo/card playing, children's program, rec.room, security.Directions: From Albany: I-90 West to exit 25A. I-88 West to Exit 13 (Oneonta) Rte 23 West for 11 miles to Morris, turn right onto Rte 51. North for 10 miles. Turn left at Yogi Bear sign (Rte 17) and go one mile. From New York City:NYS Thruway to Exit 16. State Rte 17 West (future I-86) to Rte 8 North (exit 84 deposit) to Rte 51 North (right turn in Mt Upton). Turn left at Yogi Bear sign (Rte 17) and go one mile. From Utica: Rte 5 South to Rte 8 South to US 20 East to Rte 51 South to Yogi Bear sign (Rte 17). Turn right and go one mile.

Open Mid May Through August

Restrictions: Happy Rate not valid June 22 - September 2, holidays, or special events.

Pet Policy: Pets welcome (campsites only - No cabins) some restrictions.

NIAGARA HARTLAND RV RESORT

2383 Hartland Rd.

Gasport, NY 14067

(716) 795-3812

Normal Rate: \$32.00

Happy Camper Rate:\$16.00

Amenities: 2 comfort stations, any length RV, tents welcome, store, laundry, pay phone, 12 hot showers, close to marina with boat rentals, cabanas, hiking, biking, picnic tables, 8 acre lake, treed sites. 100 sites. Nearest city: Gasport.

Directions: From Gasport, go N on Main St. Gasport Rd 6 miles turns into Hartland Rd., From Rt. 18, go S 4 miles on Hartland Rd. From 104, 3.9 miles N on Hartland Rd.

Check in: 12:00 Check out: 12:00

Open May 15 - October 15

Restrictions: \$3.00 per extra person over 8 years old. Electric Charge. 2 nights minimum for discount. No major holidays.

Pets: Pets on leash. Owner clean up after.

BEAVER MEADOW FAMILY CAMPGROUND

1455 Beaver Meadow Road

Java Center, NY 14082

1(585) 457-3101

[http:// www.beavermeadowcampground.com](http://www.beavermeadowcampground.com)

Email: beavermeadowcampground@yahoo.com

Normal Rate: \$30.00

Happy Camper Rate:\$15.00

Amenities: 200 sites, RVs up to 40 ft, 3 comfort stations, laundry facility, propane, store, hiking trails, volleyball, basketball court, horseshoe pits, swimming & fishing pond, planned weekend activities, game room. Local attractions include: Six Flags Darien Lake, Letchworth State Park, Arcade & Attica Railroad and Beaver Meadow Audubon Center.

Directions: From Buffalo: Rte 400 South to Rte 20A. Take Rte 20A East to Rte 77, then Rte 77 South to Beaver Meadow Road. Turn left onto Beaver Meadow Road. From Rochester: Take I-90 to Exit 48A. Travel south on Rte 77 to Beaver Meadow Road. Turn left onto Beaver Meadow Road.

Restrictions: Happy Rate valid Sunday - Thursday. Happy Rate valid for 5 nights. Happy Rate not valid during holiday weekends. Check-in time is 1 PM. *Rate is for 2 adults and dependent children. \$6.00 for each extra adult, with a maximum of 4 adults per site. 50 amp service available for \$5.00 extra per night.

FOREST HAVEN CAMPGROUND

2329 Page Rd.

Kennedy, NY 14747-9717

(716) 267-5902

Rates: Contact park for current rates.

Amenities: Any length RV, swimming pool, LP gas, meadows, walking trails. 106 sites. 20 AMP, 30 AMP.

Directions: From Expressway 17 Exit 14, go S on Rt. 62 1 mile E on Mud Creek Rd., 1 1/2 miles to Page Rd., go S on Page Rd. 3/4 mile to top of hill. Campground on right, follow signs.

Check in: 1pm Check out: 12 pm

Open April - self contained

May 1 - October Open

November - self contained.

Restrictions: None. Extra charge for A/C and additional persons.

Pets: Pets on leash. Owner clean up after.

BLACK ROCK CAMPSITES

Ledyard Rd.

King Ferry, NY 13081

(315) 364- 7262

Rates: Contact park for current rates.

Amenities: RVs up to 40', comfort station, mini-golf, fishing, hiking, horseshoes, basketball, crafts, pottery, ceramics, glass blowing, 2 pavilions, 3 ponds, camp store, 2 bath houses, dump station, 2 miles to Long Point State Park. 75 sites. Nearest Cities: Ithaca, Auburn.

Directions: 22 miles S of Auburn, 24 miles N of Ithaca between SR 90 and 34B in Ledyard on Ledyard Rd. From Jct. Rt. 90 & 34B, go N on Rt. 90 for 6.4 miles. Right on Ledyard Road.

Restrictions: Discount valid for 2 nights only, regular rate thereafter. Electric is metered.

Pets: Pets on leash. Owner clean up after.

NIAGARA COUNTY CAMPING RESORT

7369 Wheeler Road

Lockport, NY 14094

(716)434-3991

Email: camp@niagaracamping.com

www.niagaracamping.com

Normal Rate: \$35.00

Happy Camper Rate:\$17.50

Amenities: RVs up to 38', comfort station, free mini golf, two lakes, sandy beach, petting zoo, modem friendly, general store, guided tours to Niagara Falls, clean restrooms, free showers, children stay free. 25 minutes to Casino Niagara and Niagara Falls US & Canada. 240 sites.

Directions: 22 miles NE of Niagara Falls at JCT Rte 104/78. Turn onto Wheeler Road. Proceed 3 miles.

Open Year Round

Restrictions: Major holidays and weekends excluded. \$2.00 for AC and electric heat.

Pets: Pets welcome.

HILLTOP FARM CAMPSITES

PO Box 138

Mountindale, NY 12763

(845) 434-1017

www.hilltopfarmcampsites.com

Email: hilltopfarmcamp@aol.com

Normal Rate: \$45.00

Happy Camper Rate:\$12.50

Amenities: RVs up to 40', comfort station, rec hall, full hook-ups, playground, pond, game room, activities, swimming pool, camp store, laundry, cabins, rental trailers, movies. 40 sites.

Directions: Exit 109 off Rt. 17 (I-86), 4 miles N on Glen Wild Rd. 1 mile E on Cauthers Rd.

Open May 15 - October 15

Restrictions: Rate is for 2 people, \$5.00 for each extra person, Sun-Thurs only, no major holidays, one unit per site. \$3.00 extra for AC.

Pets: Pets on leash. Owner clean up after.

BLUE RIDGE FALLS CAMPSITE

P.O. Box 69, Blue Ridge Road

North Hudson, NY 12855

(518)532-7863

Rates: Contact park for current rates.

Amenities: In the Adirondack Mountains, wooded camp sites with some sights overlooking falls, showers, laundry, store, pool, playground, rec hall. Any size RV. 63 sites.

Directions: Nbound on I-87 from Glen Falls, Exit 29. Go W on Hwy 2 (Blue Ridge Rd.) and drive about 5 minutes. Park is on right.

Open May 15 - October 31

Restrictions: Discount not available July 4 weekend.

RAINBOW'S END

Route 30 (Hope)

Star Route Box 47A

Northville, NY 12134

(518) 924-2111

Rates: Contact park for current rates.

Amenities: Propane, horseshoes, volleyball, store, pavilion, picnic area, playground, rec hall, cabin and tent rentals available. 70 sites. 30 AMP.

Directions: From I-90, go N on Rt 30 (Exit 27) in Amsterdam to Hope (about 30 miles). Follow signs to park.

Open May 1 - November 1

Restrictions: None. Tent sites \$5.00 after 2 people.

Pets: Pets on leash. Owner clean up after.

PINE HOLLOW CAMPGROUND

28 Madison Ave.

Palenville, NY 12463

(518) 678-2245

Rates: Contact park for current rates.

Amenities: Rec room, laundry, hot showers, badminton, volleyball, horseshoes. 35 sites. 30 AMP.

Directions: Nbound from NY Thruway, Exit 20, left onto 32N. Go 6 miles to blinking light, keep left to Route 32A. Park is 1 mile on left. Sbound: Same as above, but take right on 32. Continue as above.

Check in: 2pm Check out: 2pm

Open May 15 - October 12

Restrictions: No reservations after Labor Day, deposit required to hold site, \$3.00 per person of over 2, up to 6 persons per site.

Pets: Pets on leash. Owner clean up after.

SWAN LAKE CAMPLANDS

P.O. Box 336

Swan Lake, NY 12783

(800)733-0604

(845)292-4781

<http://www.swanlakecamplands.com>

Rates: Contact park for current rates.

Amenities: All sites have cable hook-ups, 30 amp, laundry, general store, propane, RV supplies, playground, mini golf, shuffleboard, swimming pool, ice cream parlor, rec hall, nearby golf, ball courts, and a re-created frontier town, exercise and weight room. 10 minutes from casino. Seasonal rates available. 170 sites.

Directions: From NYC: Thruway (Rt 87) to Exit 16 (Harriman). After toll booth, Route 17W, take Exit 102. Go right at end of ramp, then immediate right. Go past hospital to end of road, go left, then immediate right. Take first left onto Fulton Rd. Park is at end of road on right. Watch for signs.

Restrictions: Holiday weekends excluded.

Participating Member - This Happy Camper park offers \$50.00 off their monthly rates!

DREAM LAKE CAMPGROUND

4391 Old Buffalo Road

Warsaw, NY 14569

(585)786-5172

Email: annebarnett@rochester.rr.com

Rates: Contact park for current rates.

Amenities: Big rigs welcome. Restrooms/showers, store, rec hall, putt-putt golf, beach/swimming, horseshoes,

volleyball, basketball, activities and boats. 85 sites. Nearest Cities: Buffalo (45 miles), Rochester (45 miles).

Directions: From Warsaw: Hwy Alt 20W, go right on Blackhouse Rd., then left on Buffalo Rd. Park is on right. From Buffalo: Take Route 400 to Hwy Alt 20, then left to Rte 238, go right. From Rochester: Take Rte 390 to Hwy Alt 20, thru Geneso to Warsaw, go right on Blackhouse Rd., left on Buffalo Rd. Park is on right.

Open Year Round

Restrictions: Holiday weekends excluded. Rate is for 4 people, extra persons \$3.00. \$2.00 heat and AC surcharge.

Waterloo Harbor

Brief Description: 50 Site, private, Riverside Campground. Full Hook Up, Water/Electric, or Tent sites available May 1 thru October 31. On site kayak and canoe rentals. Swimming dock in the Seneca River. Mid-way between the Northern end of Seneca and Cayuga Lakes.

Address: 1278 Waterloo-Geneva Road

City: Waterloo

State Or Country: NY

Zip: 13165

Park Phone Number: 315-539-8848

Check in time: 2 PM

Check out time: 11 AM

Park Email: info@waterlooharbor.com

Park Web Address: <http://www.waterlooharbor.com>

Normal Rate: \$35.00

Happy Camper Rate: \$17.50

Rate Notes: Discounts are on first night only. Discounts only valid on Monday, Tuesday or Wednesdays. No discounts are offered for Weekends or Holiday weeks. Each camper receiving a discount must provide a valid membership card at check in.

Open Hours: 9 to 6

Offers Long Term Discount: \$198/Week; \$660/Month

Nearest Cities: Geneva and Seneca Falls

Directions: Mid way between Route 14 and Route 414 South of the NYS Thruway Route 90. On the Western edge of the village of Waterloo on Routes 5 & 20.

Pet Policy: Well behaved pets of responsible owners are always welcome at Waterloo Harbor. Cats must remain indoors. Dogs must be leashed at all times. Owner is responsible for proper disposal of all waste. Animals must not be left unattended more than 2 hours.

RV Sites: 28 + 26 Seasonal

Tent Sites: 20

Amenities

- 30 Amp Service
- 50 Amp Service
- Boat Ramp
- Canoeing
- Credit Cards
- Dump Station
- Fire Rings
- Fishing
- Full Hookups
- Hiking
- Horseshoes
- Ice
- Laundry Facilities
- Partial Hookups
- Pets Welcome
- Picnic Area
- Playground
- Pull-Thrus
- Restaurant
- Restrooms
- Sewer
- Showers
- Tent Camping
- Volleyball
- Water
- WiFi Access

FOREST LAKE CAMPGROUND

574 Ostrander Rd.

Windsor, NY 13865

607-655-1444

E-mail: forestlakecampground@yahoo.com

Rates: Contact park for current rates.

Happy Rate: Lake front: \$16.95 Non lake front: \$13.95

Amenities: 22 acre lake for swimming, fishing and boating, showers, store, gameroom, Laundry, playground, boat rentals, 1 mile walk around our lake.

Directions: Take Rt 17 soon to be I-86. Get off at exit 80, (Damascus exit), go east on old RT 17. Bear left at the 2 forks in the road. First is Ostrander Rd. Stay on that and bear left at the next fork. You'll see new signs were only 3.7 miles from Hwy.

Open May 1 - October 15

Restrictions: Happy Rate not valid on Holidays, Memorial Day Weekend, 4th of July and

Labor Day weekends.

Pet Policy: No Snakes. All animals must be leashed, cleaned up after.

CATSKILL MOUNTAIN RANCH

538 Mount Vernon Road

Wurtsboro, NY 12790

(845)888-2161

www.catskillmountainranch.com

Email: info@catskillmountainranch.com

Rates: Contact park for current rates.

Amenities: 4 star rating, RVs up to 40', laundromat, adult lounge, teen lounge, playground, swimming pool and stocked lake. 40 sites.

Directions: Rt 17 (Quickway) Exit 112, left turn to "T", left turn, 2.5 miles, right turn, go 4.5 miles to Mount Vernon Road. Right turn, 2.5 miles on left. Road signs well marked. Follow signs to park.

Restrictions: Happy Rate not available Friday thru Sunday.

Participating Member - This Happy Camper park offers \$50.00 off their monthly rates!

North Carolina RV Parks and Campgrounds

Cedar Island RV Park

Brief Description: 61 total RV sites, can accommodate any size RV, 20/30/50 amp, full hookups, pull thru sites, partial hookups, water, dump station, tent sites, Wi-Fi, restrooms, showers, picnic area, game room, ice, biking, hiking, volleyball, horseshoes, nature watching. Horseback riding on the beach, pristine, quartz beaches, private boat ramp to Cedar Island Bay, public boat ramp to Pamlico Sound, canoe, kayak, and beach rentals all available on site. Amazing year round fishing. Restaurant, sports bar, hunting and fishing charter bookings and scenic eco tour pontoon boat rides all opening soon and available on site.

Address: 3557 Cedar Island Rd

City: Cedar Island

State Or Country: NC

Zip: 28520

Park Phone Number: 252-515-0201

Check in time: 2:00 PM

Check out time: 12:00 PM

Park Email: ted@cedarislandresort.com

Park Web Address: <http://cedarislandresort.com>

Normal Rate: \$45.00

Happy Camper Rate: \$22.50

Rate Notes: Full hook-up - \$22.50 Water sites - \$22.50 Pull Thru sites -\$22.50 Back-in off water sites - \$17.50 Tent camping - \$17.50 *Rates subject to change *Call for holiday weekend rates

Open Hours: 8am-9pm

Offers Long Term Discount: Yes

Nearest Cities: Beaufort

Directions: From the W take I-40 E toward Raleigh. Take EXIT 309 toward Smithfield/Goldsboro. Go 17.65 mi, to US-70 Byp E toward Goldsboro. Go 2.9 mi & take US-70 Byp E becomes US-70 E. 18.53 miles & merge onto US-70 Byp E toward Kinston/Wilson. Go 6.17 mi & US-70 Byp E becomes US-70 E. Go 19.02 mi & straight to go onto W New Bern Rd/US-258 S/US-70 Byp E. Follow W New Bern Rd (also Hwy 70). Go 48.72 mi & turn slight L onto Miller Blvd/NC-101. Continue to follow NC-101. Go 16.3 mi & turn L onto Laurel Rd. Go 2.27 mi & turn R onto Merrimon Rd. Go 2.5 mi & turn L onto US Hwy 70 E/US-70 E. Continue to follow US-70 E. Take US-70 E to NC Hwy 12 E (Part of the Outer Banks Scenic Byway). NC 12 E will dead end into RV Park on R & Cedar Island Ferry to Outer banks. (Follow signs Cedar Island Ferry).

Pet Policy: Pets must be on a leash at all times and cleaned up after. Aggressive breeds are not permitted. See CedarislandRVPark.com website for details.

RV Sites: 61

Tent Sites: 61

Amenities

- 20 Amp Service
- 30 Amp Service
- 50 Amp Service
- Biking
- Boat Ramp
- Boating
- Canoeing
- Chapel Service
- Credit Cards
- Dump Station
- Fishing
- Full Hookups
- Game Room
- Hiking
- Horseback Riding
- Horseshoes
- Ice
- Laundry Facilities
- Partial Hookups
- Pets Welcome
- Pull-Thrus
- Restaurant
- Showers
- Tent Camping
- Volleyball
- Water
- WiFi Access

Crawford's Campground

Brief Description: Conveniently located just 11 miles outside historic downtown Murphy North Carolina. Closer to the natural beauty the area is known for. We are nestled in the center of a

Amenities

- 15 Amp Service

peaceful valley with a 360 degree view of the mountains that surround us. The campsites border bubbling streams that pass through our valley. They include fire rings and picnic tables

Address: 87 Horton Rd

City: Murphy

State Or Country: NC

Zip: 28906

Park Phone Number: 828-837-9077

Check in time: 1:00 pm

Check out time: 11:00 am

Park Email: staff@crawfordscg.com

Park Web Address: <http://www.crawfordscg.com>

Normal Rate: \$10.50 - \$38.00

Happy Camper Rate: 50% off

Rate Notes: Rates apply to two nights. Rates do not apply on holidays or special events.

Open Hours: 9 to 5

Offers Long Term Discount: YES

Nearest Cities: Murphy, NC

Directions: Set your GPS to: 35°11'57.30"N 84° 5'6.85"W Latitude: 35.19925 Longitude: -84.085236 GPS address use 8340 Beaver Dam Rd. From center of Murphy take Tennessee St. (Becomes Joe Brown Hwy) northwest for 2.8 miles. At the flashing yellow light turn right onto Hanging Dog Rd. Continue on Hanging Dog (NC 1331) for 5.4 miles, bear left at Davis Creek Rd. you will now be on Beaver Dam Rd (NC 1331). Continue on Beaver Dam for 3.0 miles to Horton Rd. on the right, turn onto Horton, Crawford's will be the first drive on the left.

Restrictions: We are on a mountain road, take your time we're not going anywhere.

Pet Policy: Must be on a leash or direct voice control.

RV Sites: 25

Tent Sites: 15

- 20 Amp Service
- 30 Amp Service
- Clubhouse
- Credit Cards
- Full Hookups
- Ice
- Laundry Facilities
- No Smoking
- Partial Hookups
- Pets Welcome
- Picnic Area
- Playground
- Propane
- Restrooms
- Sewer
- Showers
- Store
- Tent Camping
- Water
- WiFi Access

Stoney Fork Campground and Bed & Breakfast

Brief Description: **Stoney Fork Campground and B&B has 25 acres located in the Beautiful Appalachian Mountains. The RV Park just opened May 2015. It has large, buffered back-in/pull-in sites. Each site is directly on the large creek backed by a secluded rhododendron ridge making for a peaceful nature view from your coach. Our park is geared for the long term/full timer with private veggie gardens, small orchard, wild berry picking and fresh farm eggs for healthy eating and self-sustaining living. Nightly stays are welcome when available.**

Address: 2204 Mount Zion Rd

City: Ferguson

State Or Country: NC

Zip: 28624

Park Phone Number: 336 973-5299

Check in time: 2:00

Check out time: 12:00

Park Email: midflajima@gmail.com

Park Web Address: <http://stoneyforkcampground.com>

Normal Rate: \$30-\$35

Happy Camper Rate: \$15-\$18

Rate Notes: Based on 2 people, \$5.00 extra for each person. Includes Electric, water, sewer and WiFi.

Open Hours: 9-5

Offers Long Term Discount: Yes

Nearest Cities: Boone and Wilkesboro

Amenities

- 15 Amp Service
- 20 Amp Service
- 30 Amp Service
- 50 Amp Service
- BBQ
- Biking
- Credit Cards
- Dump Station
- Fire Rings
- Fishing
- Full Hookups
- Handicap Access

Directions: 5 miles off Hwy 421 between Boone and Wilkesboro. See Website.

Restrictions: Discount is available Monday through Thursday. Holidays and Special Events are excluded.

Pet Policy: Fur People Welcomed. Dogs must be leashed and cleaned up after and not left outdoors unattended. No aggressive dogs or excessive barking allowed. Cats to be kept inside your rig.

RV Sites: 8

Tent Sites: 7

- Hiking
- Horseshoes
- Ice
- Laundry Facilities
- Pets Welcome
- Picnic Area
- Restrooms
- Sewer
- Showers
- Tent Camping
- Volleyball
- WiFi Access

Four Oaks RV Resort

Brief Description: Small family owned and operated campground On I-95 (exit 90), On Hwy 301 South. Offering the "home of the best rates on I-95). We offer Free cable tv, wifi, Ice and morning breakfast (coffee and danishes). Currently building Laundry building and Clubhouse , which will include a billiard Room/game room and exercise room. Tent sites are primitive. RV sites are all full hookup sites.

Address: 4596 U.S. Hwy 301 south

City: Four Oaks

State Or Country: NC

Zip: 27524

Park Phone Number: 919-963-3596

Check in time: 2 PM

Check out time: 11AM

Park Email: reservations@fouroaksvresort.com

Park Web Address: <http://www.fouroaksvresort.com>

Normal Rate: \$42.00

Happy Camper Rate: \$21.00

Rate Notes: Rate is good all year round. Reservation Recommended.

Open Hours: 7AM-9PM

Offers Long Term Discount: Yes

Nearest Cities: Smithfield, Raleigh

Directions: GPS Cord: (35.4578, -78.3945) 1 mile north of Four Oaks, 5 miles South of Smithfield Traveling north on I-95: Follow I-95 to exit 90. At the end of the ramp turn left. You will go 100 ft and come to a stop sign. Turn left and go up over I-95, turn left at flashing light and keep to the right. Drive 200 Yards and you will find us on the right. Traveling south on I-95: Follow I-95 to exit 90. As you are coming off on the exit ramp look for the break in the islands and turn left onto hwy 301 south. Drive 200 yards and you will find us on your right. Traveling east on I-40: Take I-40 East to I-95 North. Follow I-95 to exit 90. At the end of the ramp turn left. You will go 100 ft and come to a stop sign. Turn left and go up over I-95, turn left at flashing light and keep to the right. Drive 200 Yards and you will find us on the right. Traveling west on I-40: Take I-40 West to I-95 North. Follow I-95 to exit 90. At the end of the ramp turn left. You will go 100 ft and come to a stop sign. Turn left and go up over I-95, turn left at flashing light and keep to the right. Drive 200 Yards and you will find us on the right. Traveling east on Highway 70: Take Exit 334 (Selma) to I-95 South. Take I-95 South to Exit 90. As you are coming off on the exit ramp look for the break in the islands and turn left onto hwy 301 south. Drive 200 yards and you will find us on your right. Traveling west on Highway 70: Take 70 to I-95 South. Take I-95 South to Exit 90. As you are coming off on the exit ramp look for the break in the islands and turn left onto hwy 301 south. Drive 200 yards and you will find us on your right.

Amenities

- 15 Amp Service
- 20 Amp Service
- 30 Amp Service
- 50 Amp Service
- BBQ
- Basketball
- Cable TV
- Clubhouse
- Credit Cards
- Dump Station
- Fire Rings
- Fishing
- Full Hookups
- Game Room
- Horseshoes
- Ice
- Partial Hookups
- Pets Welcome
- Picnic Area
- Playground
- Propane
- Pull-Thrus

Restrictions: Cancel prior to 48 hours of the reservation date, there is a \$10 cancellation fee. Cancel with-in 48 hours, you forfeit a one night deposit. For full terms and conditions visit this page: <http://www.fouroaksvrresort.com/rates-and-reservations.html>

Pet Policy: Pets love camping, and we love pets! Please keep them leashed and quiet at all times. DO NOT LEAVE YOUR PET OUTSIDE UNATTENDED. Always clean up after your pet. If you have an aggressive animal, please leave it at home.

RV Sites: 35

Tent Sites: 10

- Recycling
- Restrooms
- Security
- Sewer
- Showers
- Store
- Tent Camping
- Volleyball
- Water
- WiFi Access

A Heavenly Getaway

Brief Description: Our 25 acre campground and retreat (formerly Toe River Lodge Campground) is nestled in the beautiful North Carolina mountains, between Asheville and Boone. We can accommodate all types of campers including singles, families and groups. We are open 7 days a week with the tent and RV sites open seasonally but the cabins and lodge open all year long. We offer a variety of amenities and beautiful views. Some amenities include an on-site store, hiking and biking trails, trout pond, disc golf course and many more.

Address: 913 Big Plumtree Creek Rd

City: Plumtree

State Or Country: NC

Zip: 28664

Park Phone Number: 828-467-2469

Check in time: 3:00 pm

Check out time: 11:00 am

Park Email: info@acheavenlygetaway.com

Park Web Address: <http://www.acheavenlygetaway.com>

Normal Rate: Varies

Happy Camper Rate: 50% off Rate

Rate Notes: The special rate for Happy Camper is for Monday through Thursday and excludes Holidays.

Offers Long Term Discount: Call for information

Nearest Cities: Asheville and Boone, NC

Directions: Although our physical address is in Plumtree, NC 28664 to find our location using a GPS you will need to enter Newland, NC 28657 as the city. Visit our website for our coordinates.

Restrictions: The special rate for Happy Camper is for Monday through Thursday and excludes Holidays.

Pet Policy: Pets welcome.

RV Sites: 32

Tent Sites: 24

Amenities

- 20 Amp Service
- 30 Amp Service
- 50 Amp Service
- BBQ
- Biking
- Cable TV
- Canoeing
- Chapel Service
- Credit Cards
- Dump Station
- Fire Rings
- Fishing
- Full Hookups
- Hiking
- Horseshoes
- Ice
- Laundry Facilities
- Pets Welcome
- Picnic Area
- Playground
- Pull-Thrus
- Restrooms
- Sewer
- Showers
- Store
- Tent Camping

- Volleyball
- Water
- WiFi Access

Skyisland Retreat and Campground

Brief Description: Sky Island Retreat is a 50+ acre American owned getaway. Featuring log home rentals, RV and Tent sites. Our facility features breathtaking views of the Blue Ridge Mountains, Hickory Nut and Mount Mitchell. Our property is complete with picturesque camp sites, running creeks and a trout pond. Sky Island Retreat is a nature lovers paradise. Come experience our native habitat and enjoy wild deer, woodpeckers, humming birds and various other native woodland creatures.

Address: 88 Flatlandr Dr

City: Old Fort

State: NC

Zip: 28762

Park Phone Number: 828-668-4928

Check in time: 10

Check out time: 10

Park Email: skyislandretreat@hotmail.com

Park Web Address: <http://www.skyislandretreatandcampground.com>

Normal Rate: \$25.00-\$38.00

Happy Camper Rate: \$12.50-\$19.00

Rate Notes: monday-thursday ONLY excludes weekends and holidays

Open Hours: 9am-6pm

Offers Long Term Discount: Yes

Nearest Cities: Old Fort

Directions: I-40 exit 73 go south on bat cave rd to harlowe noblitt rd make a left. go 1/2 mile we are on the left:)

Pet Policy: Pets are welcome we have a dog park:)

RV Sites: 6

Tent Sites: 20

Amenities

- 15 Amp Service
- 20 Amp Service
- 30 Amp Service
- 50 Amp Service
- BBQ
- Basketball
- Biking
- Boating
- Clubhouse
- Credit Cards
- Fire Rings
- Fishing
- Full Hookups
- Game Room
- Golf
- Handicap Access
- Hiking
- Horseshoes
- Ice
- Laundry Facilities
- Partial Hookups
- Pets Welcome
- Picnic Area
- Playground
- Pull-Thrus
- Restrooms
- Showers
- Shuffleboard
- Store
- Tennis Courts
- Tent Camping

- Volleyball
- Water
- WiFi Access
- Wired Internet

Foothills Family Campground

Brief Description: Nestled in the foothills of the Blue Ridge Mountains in North Carolina, Foothills Family Campground offers year round camping facilities for RVs, travel trailers and tent campers. We offer 76 sites throughout our lush 20 acre parcel with acres of walking trails and room for plenty of exploring. We offer clean bath-house and laundry facilities, basketball, horseshoes, and a game room. We also have a cozy cabin equipped with everything you need for a comfortable stay. Spend your day in our first class swimming pool, or just relax at your campsite with a campfire and enjoy the great outdoors. You may want to spend your day visiting the many area attractions, some within a few minutes from the campground. Whatever you choose, choose us!!

Address: 1661 Hogan Rd.

City: Forest City

State: NC

Zip: 28043

Park Phone Number: 828-245-4064

Check in time: 2 PM

Check out time: 2 PM

Park Email: campingfanatics@bellsouth.net

Park Web Address: www.foothillsfamilycampground.com

Normal Rate: 40.00

Happy Camper Rate: 20.00

Open Hours: 9-8

Nearest Cities: Forest City

Directions: 7 miles south of Highway 74 on 221. Right onto Hogan Rd, park is 1 mile on the right. 17 miles north of Spartanburg I-85, exit 78 (Highway 221), then left onto Hogan Rd, park is 1 mile on the right.

Restrictions: Discount good Sunday through Thursday only Memorial Day to Labor Day. Not valid on holidays, not valid Halloween weekend. Other dates based on availability. Call park for more details.

Pet Policy: Pets must be leashed and cleaned up after, and not left unattended. Pets are not allowed in any public building or pool area.

RV Sites: 68

Tent Sites: 8

Amenities

- 20 Amp Service
- 30 Amp Service
- 50 Amp Service
- Basketball
- Credit Cards
- Fire Rings
- Full Hookups
- Game Room
- Ice
- Laundry Facilities
- Partial Hookups
- Pets Welcome
- Playground
- Propane
- Pull-Thrus
- Restrooms
- Sewer
- Showers
- Store
- Tent Camping
- Water
- WiFi Access

FRENCH BROAD RIVER CAMPGROUND

1030 Old Marshall Hwy

Asheville, NC 28804

(828)658-0772

Rates: Contact park for current rates.

Amenities: Tubing, camp store, rec room, kayak rental, canoe rental, 2,000 feet of river frontage, laundry, cabins and hot showers. 25 sites. Nearest City: Asheville.

Directions: From S: Hwy 19/23 N toward Weaverville, take New Bridge exit. Turn left at light. This road to Business 19. Travel 1.5 miles, turn left again. This road to Old Marshall. 2.5 miles to campground on left. From N: Hwy 19/23 toward Asheville. Take Merrimont. Left at light. This road to Business 19, continue as above.

Open Year Round

Restrictions: Discount available November 1 through May 15 each year.

Pets: Pets on leash.

WILSON'S RIVERFRONT RV PARK

225 Amboy Road

Asheville, NC 28806

(888)857-9027

Normal Rate: \$30.00

Happy Camper Rate:\$15.00

Amenities: Bath house, 1/4 mile to convenience store with laundry, fishing, across the river from Biltmore Estate, white water rafting. Cable now available. 25 sites. Nearest Cities: Black Mountain and Hendersonville.

Directions: From I-26/Hendersonville: Take I-26 W to I-240 (Asheville). Take Exit 1C (Amboy Road). Park is on right.

Open Year Round

Check in: Any Check out: Noon

Restrictions: May through October, Happy Camper rate is \$15.00. \$3.00 charge for AC or heat. Happy Rate first night, all additional nights at \$13.00

Pets: Pets on leash at all times.

CAMP INN

14620 Hwy 19 W

Bryson City, NC 28713

(828)488-2523

www.campinn.net

Normal Rate: \$20.00 - \$25.00

Happy Camper Rate: \$10.00 - \$12.50

Amenities: Located on the famous Nantahala Whitewater River. Tent sites and cabin rentals with full bath. Water, sewer, 30 amp, showers, fire pits and picnic tables provided. Walk to rafting outfitters. 10 full hook-ups which can accommodate most RVs. 6 sites on river.

Directions: Located 16 miles W of Bryson City on Hwy 74/19. Exactly 1.5 miles W of the Nantahala Outdoor Center on the river side of the road. Directly across from Nantahala Inn.

Open April 15 - October 15

Restrictions: Major holidays excluded. Discount is available Sunday - Thursday only. Rate is for 2 people. \$3.00 extra people.

Pets: On leash.

Participating Member - This Happy Camper park offers \$50.00 off their monthly rates!

DEEPER LIFE ADVENTURES

14620 Hwy 19 W

Bryson City, NC 28713

(828)488-2523

Normal Rate: \$20.00

HappyCamper Rate: \$10.00

Amenities: Located on the famous Nantahala Whitewater River, RVs up to 30 feet, showers, fire pits and picnic tables.

Directions: Located 16 miles W of Bryson City on Hwy 74/19. Exactly 1.5 miles W of the Nantahala Outdoor Center on the river side of the road. Directly across from Panhandle Inn.

Restrictions: Major holidays excluded. Discount available Sunday - Thursday only. Rate is for 2 people. \$3.00 extra people.

Participating Member - This Happy Camper park offers \$50.00 off their monthly rates!

HOMINY VALLEY RV PARK

1550 Hwy 151

Candler, NC 28715

1(252) 205-2772

E-Mail: golf@simflex.com

Normal Rate: \$30.00

Happy Camper Rate:\$15.00

Amenities: 5 total RV sites, RV's up to 45ft. (40X70 level sites), full hookups, 30/50 amp service, level sites, and mountain view with lookout deck. Park was built NEW in 2005! Private valley setting, 3 miles off Blue Ridge Parkway. Conveniently located between Asheville and Cherokee. Located 5 miles from Enka and 10 miles from Asheville.

Open Year Round

Directions: From I-40: take Exit 44 and turn right onto Hwys. 19/23 south. Go 3 miles and turn left onto Hwy 151 S., park is 5 miles on the right.

Restrictions:

Happy Rate is valid every day! No reservations. Call ahead or email to check availability.

Riverhouse Acres

Brief Description: We're a 9 acres veggie farm with sites along the river. Family owned and operated. Friendly and quiet. Come for a day or stay a season. Special monthly and seasonal rates.

Address: 4744 Pisgah Dr

City: Canton

State: NC

Zip: 28716-2370

Park Phone Number: 828-646-0303

Check in time: after 9am

Check out time: before 11am

Park Email: rvrhouse@bellsouth.net

Park Web Address: www.riverhouseacres.com

Normal Rate: \$24 a day

Happy Camper Rate: \$12 a day

Amenities

- 15 Amp Service
- 20 Amp Service
- 30 Amp Service
- 50 Amp Service
- Biking
- Fire Rings
- Fishing

Rate Notes: Special rates are good for 2 days only per stay, Monday thru Thursday only and not on holiday weeks

Open Hours: 24/7

Offers Long Term Discount: yes

Nearest Cities: Asheville

Directions: see our website

Restrictions: no miserable people aloud

Pet Policy: We allow pets IF you clean up after them and keep them on a leash. \$25 deposit to be refunded before you leave IF you followed these rules.

RV Sites: 20

Tent Sites: 10

- Full Hookups
- Handicap Access
- Pets Welcome
- Picnic Area
- Restrooms
- Showers
- Tent Camping
- Water

FORT WILDERNESS CAMPGROUNDS

P.O. Box 1657

Cherokee, NC 28789

(828)497-9331

www.fortwilderness.net

Email: c.roestenberg@worldnet.att.net

Rates: Contact park for current rates.

Amenities: 2 comfort stations, clubhouse, restrooms, showers, game room, dance floor, pavilion, pool, basketball, volleyball, cabins available, horseshoes. 120 sites. Nearest Cities: Dillsboro and Sylva.

Directions: From Asheville, 140 W to Hwy 74. Take 74 W to Exit 74 (Cherokee/Smoky Mtn Park). Go approx. 2 miles. When you see Smoky Mtn Elementary School on right, get in left lane and turn left at the campground sign (Shoal Creek Road). Go 1/3 miles and campground is on right.

Open May - October

Restrictions: Monday - Thursday only. Not valid during July. No roller blades, scooters, skateboards or bikes in general area. Designated area only.

Participating Member - This Happy Camper park offers \$50.00 off their monthly rates!

ART'S RV SITES

364 Windemere Drive

Fayetteville, NC 28314

(910)867-1226

Normal Rate: \$25.00

Happy Camper Rate:\$12.50

Amenities: 10 full hook up spaces, 2 water/electric. (Dump site available). 30 amp service, back-in spaces, 38' max. length.

Directions: From I-95 take Exit 41 (NC 59) N to "Tee" in road (about 8 miles.) Go left to 2nd light and turn right (Hwy 401 Bypass N). Go to 4th light and turn left (Cliffdale Road). Go about 4 blocks. Art's RV sign is on right. Turn right and go to the dead end.

Restrictions: Maximum 3 nights at discount rate.

CARTOOGECHAYE CREEK CAMPGROUND

91 No Name Road

Franklin, NC 28734

(800)880-CAMP

VHatch0818@aol.com

Normal Rate: \$24.00

Happy Camper Rate:\$12.00

Amenities: Beautiful meadow surrounded by mountains, private showers, laundry, activities. 78 sites. Nearest City: Franklin.

Directions: From 441/64 interchange in Franklin, NC, take 64 W for 6.2 miles. The four-lane will narrow to two-lane. Cross bridge, then first left.

Check in: 8-8 Check out: Noon

Open April 1 - October 31

Restrictions: October and holidays, water and electric sites only are available. \$2.00 extra for 50 amp. Extra persons \$2.00. AC \$2.00.

Pets: Pets allowed.

BUTTONS FAMILY CAMPGROUND

106 Abbitts Branch Lane

Hubert, NC 28539

(910)326-5271

Rates: Contact park for current rates.

Amenities: Pool, bath house, clubhouse, cement patios, picnic tables, horseshoes and propane. 17 sites. Nearest Cities: Atlantic ocean 10 miles. Intercoastal waterway 1/4 mile.

Directions: From Jacksonville, travel US 17N on State Hwy 24. Follow N to Swanboro. Make E turn onto Queen's Creek Road. Travel 3 miles to stop sign and turn left. Turn right at first paved road (Shell Rock Landing Road). Look for park on right.

Open Year Round

Check in: Noon Check out: Noon

Restrictions: Reservations requested but not required.

Pets: Pets on leash. Clean up.

SILVER CREEK CAMPGROUND & WHITEWATER OUTFITTERS

3111 Silver Creek Road

Mill Spring, NC 28756

(828)894-2331

Rates: Contact park for current rates.

Amenities: Large wooded sites with fire rings and tables, recreation building with pool table, air hockey and video games, swimming pool, 18 hole pro-putter mini golf, stocked fishing pond, whitewater rafting and tubing, six paintball fields. Horseshoes, volleyball, tether ball and more. 65 sites.

Directions: From I-26, Exit 36 at Columbus, NC. Go E on Hwy 108 to Hwy 9 N. Turn left on Hwy 9, go one block and turn left onto Silver Creek Road. Park is 3 miles down on the left.

Open Year Round

Restrictions: Discount not available on major holidays, Fridays or Saturdays.

Pets: Pets on leash.

WATER'S EDGE RV PARK

1463 Highway 24

Newport, NC 28570

(919)247-0494

Rates: Contact park for current rates.

Amenities: Pier on sound, rental boats, heated and air-conditioned restrooms, on the ocean. 72 sites. Nearest Cities: Morehead City and Jacksonville.

Directions: From JCT US 70 and Hwy 24, take Hwy 24 W 4.5 miles to park entrance on left.

Open Year Round

Check in: Noon Check out: 6pm

Restrictions: Reservations required. Discount is 50% first night, 10% off thereafter.

LAZY Z CAMPGROUND

10738 Georga Rd.

Otto, NC 28763

(828)369-6558

Normal Rate: \$20.00

Happy Camper Rate:\$10.00

Amenities: Fishing pond, spotless bathhouse, rental cabins, fire pit, picnic tables, dump station, pet friendly, close to Dillard House, flea markets.

Directions: Located on US 441 - 10 miles south of Franklin NC on the left and from the GA/NC state line 2 miles on the right.

Open April 15th through October 31st.

Restrictions: RV trailers up to 30 feet / Motor homes 36 feet. Happy Camper Rate valid for 2 nights and does not apply to weekly, monthly or seasonal rates.

Pet Policy: Pets welcome on leash and they must be cleaned up after.

RIVER CAMP USA

Kings Creek Road (P.O. Box 9)

Piney Creek, NC 28663

(336)359-2267

Normal Rate: \$27.00

Happy Camper Rate:\$13.50

Amenities: Canoeing, tubing, kayaking, fishing, picnic shelter, country store, playground, laundry, internet. 60 sites.

Directions: Nbound: JCT US 221/NC 113, N 4 miles to South Fork Church Rd. W 1/2 mile to Kings Creek Rd., left (W), go 2 miles to South Fork New River. Park on left. Sbound: From SW Virginia, JCT US 58/VA 93, 1 1/2 miles S to NC 113, continue S 1 mile to JCT Piney Creek School Rd./Pugh Rd. Turn right (W), go 1/2 mile to South Fork Church Rd. Turn left (S). Go 1/2 mile to Kings Creek Rd., turn right (W), go 2 miles to South Fork New River. Park on left.

Open April 15 - November 1

Restrictions: Happy Rate for 1 night. See mgr. for longer stays. 2 night min. at full rate on weekends. Reservations w/ member number required. Not avail. on 4 day rally weekends. No motorcycles.

Pets: On leash. Clean up after.

LAZY J CAMPGROUND

1237 Parkway Road

Rosman, NC 28772

1(828) 966-3834

<http://www.lazyjcampground.com>

Happy Camper Rate: \$25.00, \$30.00

Happy Camper Rate:\$12.50, \$15.00

Amenities: Peaceful, friendly family campground! 32 sites (12 full hookup, 20 w/e),RVs up to 40 ft, 30/50amp, bathhouse with showers, dump station, shaded sites with fire ring and table, riverfront campground on the north fork of the French Broad River, fishing, tubing, playground, ball fields, horseshoes. Located 10 miles from Brevard and 40 miles from Asheville. Area attractions include: Biltmore Estate, Chimney Rock, Grandfather Mountain, Brevard Music Center, Mount Mitchell, Blue Ridge Parkway, Cherokee-Maggie Valley, hiking, river rafting, canoeing, state parks, Pigeon Forge and Gatlinburg, TN.

Directions: Highway 64, go 9 miles W of Brevard to Highway 215. Go N 1 mile and park is on left.

Restrictions: Happy Rate is valid Monday - Wednesday. Not valid during holidays. Weekly and monthly rates available. *Rates are for 4 people over age 5. \$3.00 for each extra person.

Pet Policy: Pets must be on a leash and cleaned up after. Pets must not left outside unattended.

RIVER CREEK CAMPGROUND

217 River Creek Drive

Rutherfordton, NC 28139

(828)287-3915

www.rivercreekncc.com rivercreek@rivercreekcampground.com

Normal Rate: \$35.00

Happy Camper Rate:\$17.50

Amenities: RVs up to 40', picnic tables, fire rings, dump, comfort stations, horseshoes, modem friendly, LP gas, hot showers, camp store, game/laundry room, playground, groups, church services (June - August), next to Broad River in the foothills of Western NC. 47 sites.

Directions: From JCT Hwy 221W and NC 64/74A, go W to Rock Springs Church Rd (turn right at bridge). From I-85, take NC-74 Bypass W to Exit 181, to the town of Ruth. Turn left on NC 64/74A approximately 12 miles W to Rock Springs Church Road (turn left at bridge).

Open Year Round

Restrictions: Reservations REQUIRED for discount. Discount is available Sunday - Thursday, January 15 - December 15. No major holidays. 50 amp is extra.

Pets: Pets welcome with certain restrictions.

ORCHARD LAKE CAMPGROUND

460 Orchard Lake Drive

Saluda, NC 28773

(828)749-3901

www.orchardlakecampground.com

Email: mgr@orchardlakecampground.com

Happy Camper Rate: \$45.00, \$50.00

Happy Camper Rate:\$22.50, \$25.00

Amenities: RVs up to 40', 30/50 amp. This park is in the heart of the southern Blue Ridge Mountains. Wooded camp sites surrounded by apple orchards, a beautiful scenic gateway. Fishing, boating, clubhouse, golf, hiking, showers, volleyball, basketball and shuffleboard. Nearest Cities: Asheville, Greenville.

Directions: Take I-26 to Exit 28. Follow the connector into Saluda. Turn left onto Mountain Page Road. Go 3.5 miles to Mine Mountain Rd., turn left at sign and go 1.5 miles to entrance.

Open April 1 - November 1

Restrictions: First night only at Happy Rate. Discount available Sunday - Thursday.

PINE LAKE RV RESORT AND CAMPGROUND

32482 Hillcreek Road

Wagram, NC 28396

(910)281-3319

Happy Camper Rate: \$34.00, \$38.00

Happy Camper Rate:\$17.00, \$19.00

Amenities: Outdoor pool, fishing, horseshoes, volleyball, laundry, picnic area, playground, rec hall, RVs up to 60'. 95 sites.

Directions: I-95 S of Lumberton, take Exit 14. Go W on US 74 to Laurinburg. Take US 15-501 N 15 miles. Go 2 miles E on Hillcreek Road.

Open Year Round

Restrictions: None. \$1.00 for slideouts. Rate is for 2 people, extra persons \$4.00. 50 amp \$1.00.

Trailsend RV Park

Brief Description: We are located in The Great Smoky Mountains of Western North Carolina just off the beaten path. Open year round.

Address: 219 Shelton cove rd.

City: Waynesville

State: NC

Zip: 28785

Park Phone Number: 828-421-5295

Check in time: Noon

Check out time: Noon

Park Email: trailsend@cbvnc.com

Park Web Address: <http://trailsendrv-park.com>

Normal Rate: 35.00/42.00

Happy Camper Rate: 17.50/21.00

Rate Notes: We honor 50% discount Monday thru Thursday excluding July, October and holidays.

Nearest Cities: Maggie Valley, Asheville

Directions: Directions from Interstate 40 Interstate 40 (East or West) exit 20 3.5 miles right on Hemphill Rd. 1 mile left on Shelton Cove Rd. 2nd Left at 267 Shelton Cove Rd. Directions from Hwy 74 74 East exit 102B 3rd light left 1st light right on 276 3 miles left on Hemphill Rd. 1 mile left on Shelton Cove Rd. to 267 Shelton Cove Rd.

Pet Policy: Pets must be on a leash at all times. And cleaned up after.

RV Sites: 42

Tent Sites: 0

Amenities

- 20 Amp Service
- 30 Amp Service
- 50 Amp Service
- BBQ
- Basketball
- Biking
- Cable TV
- Clubhouse
- Dump Station
- Fishing
- Full Hookups
- Horseshoes
- Laundry Facilities
- Pets Welcome
- Pull-Thrus
- Recycling
- Security
- Sewer
- Volleyball
- WiFi Access

Stony Fork Creek RV Park

Brief Description: Has stream on property also joins Pisgah National Forest.

Address: 2149 Pisgah Highway

City: Candler

State Or Country: NC

Zip: 28715

Park Phone Number: 828 230 9943

Check in time: Any

Check out time: 2 PM

Park Email: okelleygreen@charter.net

Park Web Address: <http://www.asheville-candlerstoneyforkcreekrvpark.com>

Normal Rate: 32.00

Happy Camper Rate: 16.00

Open Hours: Year Round

Directions: Traveling east or west on I-40 take exit 44 turn right on 19/23 south travel approx. 5 miles turn left on hwy. #151 (Pisgah hwy) travel 7.6 miles up Pisgah hwy. RV park will be on left

Restrictions: None

Pet Policy: Friendly Pets Only

RV Sites: 6

Amenities

- 30 Amp Service
 - 50 Amp Service
 - Sewer
-

North Dakota RV Parks and Campgrounds

Prairie Village Museum

Brief Description: Prairie Village Museum has been open and serving North Central ND since 1965. Our large grounds offer parking and tenting for our guests. We have 22 historic buildings and 6 large gallery halls featuring the history of ND, including classic cars, tractors, and an annual rotating gallery exhibit.

Address: 102 HWy 2 SE Ste A

City: Rugby

State Or Country: ND

Zip: 58368

Park Phone Number: 701-776-6414

Park Email: prairievillagemuseum@gmail.com

Park Web Address: <http://www.prairievillagemuseum.com>

Normal Rate: \$8.00

Happy Camper Rate: \$4.00

Rate Notes: Camping, Rv parking, and overnight parking is free to our guests who pay museum admission. We would discount the admission rate for Happy Campers. Check in at Museum Office.

Open Hours: 10:00-6:00

Offers Long Term Discount: Contact steinkss@gmail.com

Nearest Cities: Rugby

Directions: One block east of the Geographical Center monument on the south side of US Hwy 2.

Pet Policy: Pets on leashes allowed, also allowed inside Museum.

RV Sites: 5

Tent Sites: 5

Amenities

- Credit Cards
- Pets
- Welcome
- Picnic Area
- Playground
- Pull-Thrus
- Restaurant
- Tent
- Camping
- WiFi Access

HAZEN BAY RECREATION AREA & CAMPGROUND

674 Hazen Bay Road

Hazen Bay, ND 58545

(701)487-3474

www.wrtc.com/hpr/

Normal Rate: \$20.00

Happy Camper Rate:\$10.00

Amenities: Any length RV, most sites have water and 30/50 amp, ultra-modern fish cleaning station, 3 boat ramps, shower, dump station, hiking, and seasonal sites available. Located on Lake Sakajawea on the Lewis & Clark trail. 50 sites.

Directions: 15 miles N of Hazen, ND; 9 miles W of Pick City. Follow signs from any direction for Hazen Bay Recreation Area.

Open Memorial Day - Labor Day

Restrictions: Reservations required. Not valid on holidays or holiday weekends.

LEWIS & CLARK RV PARK

2 12th Avenue SW

Hazen, ND 58545

(701)748-2267

www.wrtc.com/hpr/

Normal Rate: \$20.00

Happy Camper Rate:\$10.00

Amenities: 28 pull-thru Big Rig full hook-up sites. Any size RV, showers, restrooms, laundry, public phones, meeting room. Close to playground, shopping, theater, pool and restaurants. Giant Lake Sakakawea is 15 miles N in the heart of Lewis and Clark country. Come experience fantastic fishing, history and other outdoor activities.

Directions: From E on Hwy 200; from JCT of Hwy 200/CR 27, go 1 mile W to campground sign and turn left (S) at white church. Follow signs to park. From W on Hwy 200; turn right (S) just past mile marker 150 at the Hazen sign by white church. Follow signs.

Open Memorial Day - Labor Day

(May and September, subject to weather.)

Restrictions: Happy Rate is for first night. Additional nights at \$12.00 for members. No credit cards. No other restrictions.

FRONTIER FORT CAMPGROUND

1838 3rd Avenue SE

Jamestown, ND 58401

(701)252-7492

Normal Rate: \$36.00

Happy Camper Rate:\$18.00

Amenities: Restrooms, laundry, museum, gift shop and bar & grill. 62 sites.

Directions: From I-94 Exit 258, go 1/2 mile N on US 281 to first stop light, then 1/2 mile E on 17th Street.

Open Year Round

Check in: Noon Check out: Noon

Restrictions: 1 night maximum at discount. Full price thereafter.

Pets: Pets on leash.

COLONIAL MOTEL & RV CAMPGROUND

4631 Memorial Hwy

Mandan, ND 58554

(701)663-9824

Rates: Contact park for current rates.

Amenities: Huge water park across street, RVs any size, convenient to shopping and city amenities. Motel with 32 rooms and restaurant. 1/4 mile from Missouri River and beaches. Nearest City: Bismarck. 42 sites.

Directions: From I-94, go S at Exit 156 about 2 miles. Keep right and look for motel and campground.

Open April 15 - October 15

Restrictions: No major holidays. In June call for availability. Quiet time after 10pm.

Pets: Pets on leash. Clean up. No vicious dogs.

Ohio RV Parks and Campgrounds

Claremar Twin Lakes Camping Resort

Brief Description - Twin Lakes Camping Resort Campground is located just 7 miles south of Wellington, Ohio off State Route 58. Our campground convenience store is located inside our camp office and is stocked with some of the basics that you may have forgotten. It is open everyday that our campground is open. There are 220 acres of scenic rolling to level terrain for your camping pleasure. For lots of R & R, we feature a quiet setting along with our 75-acre lake. Swimming, Fishing, Boating, or just bask in the sun at our newly upgraded beach. There are planned activities for your total enjoyment every weekend. We have been serving camping families for over 50 years. There are over 500 campsites to choose from. Sites are available for the current season. For the weekender, make your reservations now for the vacation to remember. We also offer propane and parts sales, including being a Dura-Bilt dealer for aluminum awnings.

Address - 47675 New London Eastern Road

City - New London

State - OH

Zip - 44851

Park Phone - 4406473318

Park Email - Camping@twinlakescampingresort.com

Park Web Address - <https://twinlakescampingresort.com>

Check in time - 2:00pm

Check out time - 11:00am

Normal Rate - Rates vary from campsite size to electric capability

Happy Camper Rate - 10% off Current Rate

Rate Notes - Discounts are available from Sunday Night to Thursday Night only.

Open Hours - 8am 8pm

Offers Long Term Discount - Yes






















Nearest Cities - Wellington, Oh & New London Ohio - Centered between the two cities

Pet Policy - Pets allowed. \$5 per pet fee, per night. We limit to 3 pets per site.

RV Sites- 100

Tent Sites - 25

Amenities

-  15 Amp Service
-  20 Amp Service
-  30 Amp Service
-  50 Amp Service
-  Basketball
-  Boat Ramp
-  Boating
-  Chapel
-  Credit Cards
-  Dump Station
-  Fire Rings
-  Fishing
-  Full Hookups
-  Game Room
-  Heated Pool
-  Ice
-  Laundry Facilities
-  No Smoking
-  Partial Hookups
-  Pets Welcome
-  Picnic Area

Shadow Lake RV Park

Brief Description: If you are looking for a park off the beaten path, out in the middle of nowhere then we are it. Settled within the rolling hills of S/E Ohio among Amish country. Check us out on Facebook.

Address: 34847 Miltonsburg Calais Rd

City: Woodsfield

State Or Country: OH

Zip: 43793

Park Phone Number: 740-472-1530

Check in time: 12

Check out time: 12










Park Email: info@shadowlakervresort.com

Normal Rate: \$45.00
















Happy Camper Rate: \$22.50

Rate Notes: Based on availability. No drive ins. Reservation w/payment in advance. 1st night only.

Amenities

-  20 Amp Service
-  30 Amp Service
-  50 Amp Service
-  Basketball
-  Biking
-  Credit Cards
-  Dump Station
-  Fishing
-  Full Hookups

Open Hours: 10-10
Offers Long Term Discount: YES
Nearest Cities: Woodsfield
Directions: Call for directions. DO NOT FOLLOW GPS.
Pet Policy: No Rotties, Pits, Dobbies
RV Sites: 90
Tent Sites: 6























-  Game Room
-  Ice
-  Laundry Facilities
-  Partial Hookups
-  Pets Welcome
-  Picnic Area
-  Playground
-  Pull-Thrus
-  Restrooms
-  Sewer
-  Showers
-  Store
-  Tent Camping
-  Volleyball
-  Water








Loveberrys Funny Farm Campground

Brief Description: Located on the state line of Michigan and Ohio with 63 acres of rolling hills. Family oriented camping in a rural setting.

Address: 19452 County Road 12
City: Pioneer
State Or Country: OH
Zip: 43554
Park Phone Number: 419-737-2467
Check in time: 2:00
Check out time: 2:00
Park Email: loveberrysfunnyfarm@gmail.com
Park Web Address: <http://loveberrysfunnyfarm.homestead.com/>
Normal Rate: \$30.00
Happy Camper Rate: \$15.00
Open Hours: 9:00 am - 9:00 pm
Nearest Cities: Angola, IN , Hillsdale, MI , Bryan, OH
Directions: From Ohio Turnpike, (80/90), Take exit 13 N on Route 15 to stop light in center of Pioneer. Turn W and go 2 miles. Turn N on County Road 12. Proceed for 1.5 miles.
Restrictions: Major Holidays excluded from discounts. A/C is \$2.00.
Pet Policy: Pets welcome as long as kept on leash and cleaned up after.
RV Sites: 250
Tent Sites: 75

Amenities

-  20 Amp Service
-  30 Amp Service
-  50 Amp Service
-  Basketball
-  Biking
-  Credit Cards
-  Dump Station
-  Fire Rings
-  Fishing
-  Full Hookups
-  Game Room
-  Hiking
-  Horseshoes
-  Ice
-  No Smoking
-  Partial Hookups
-  Pets Welcome
-  Picnic Area
-  Playground
-  Propane
-  Pull-Thrus
-  Restrooms

-  Sewer
-  Showers
-  Store
-  Tent Camping
-  Volleyball
-  Water
-  WiFi Access

Mohican Reservation Campgrounds & Canoeing & Canoeing

Brief Description: Ohio's Most Scenic Rustic Riverfront Sites! RV's, Tent Camping & Canoeing. Cabins, Tent & Tipi Rentals. Catering & Live Entertainment. Special Group Rates & Packages. "Home of the Great Mohican Pow-Wow" A Top Rated Park!

Address: 23270 Wally Rd.

City: Loudonville, Ohio

State: OH

Zip: 44842

Park Phone Number: 800.766.2267

Check in time: 2PM

Check out time: 2PM

Park Email: info@mohicanreservation.com

Park Web Address: <http://www.mohicanreservation.com>

Normal Rate: \$20-\$30

Happy Camper Rate: \$10-\$15

Rate Notes: Not Valid on Holidays or Special Events!

Open Hours: 24/7

Offers Long Term Discount: Yes

Nearest Cities: Mansfield/Ashland/Wooster/Mt. Vernon

Directions: 7 Mile S. of Loudonville, Ohio off St. Rt. 3 on the Wally Road Scenic Byway on the Mohican State Scenic River!





























Restrictions: Not Valid on Holidays or Special Events

Pet Policy: Must Register /Clean Up/ Short Leash *See Office for Pets Rules Handout

RV Sites: 140

Tent Sites: 100

Amenities

-  20 Amp Service
-  30 Amp Service
-  50 Amp Service
-  BBQ
-  Basketball
-  Biking
-  Canoeing|Chapel Service
-  Credit Cards
-  Dump Station
-  Fire Rings
-  Fishing
-  Game Room
-  Handicap Access
-  Ice
-  Laundry Facilities
-  Partial Hookups
-  Pets Welcome
-  Picnic Area
-  Playground
-  Propane
-  Restrooms
-  Security
-  Showers
-  Store
-  Tent Camping
-  Volleyball
-  Water
-  WiFi Access

13630 W. Kramer Road

Bowling Green, OH 43402

(419)352-1185

(888)879-2267

www.gocampingamerica.com/firelake

Normal Rate: \$26.00, \$36.00

Happy Camper Rate:\$13.00, \$18.00

Amenities: Limited 30 overnight RV sites with city water and 30 amp. No sewer sites. Dump station, hot showers, clean restrooms, store, laundry room, 8 acre lake for fishing and swimming, pedal boat rentals, pavilion, basketball, camping cabins. Dial up connection in laundry. Next to 13 mile paved trail.

Directions: From I-75, Exit 179 and go W on Route 6 to first exit. Take US Route 25 S to Kramer Rd. (first crossroad). Go 1/2 mile W on Kramer Rd. to campground on right.

Open May 1 - October 15

Restrictions: Happy Rate not available Fri and Sat nights or during holidays and special events. Reservations recommended. No credit cards with discount. Rate is for 2 adults, 2 children under 16 years. Electric surcharge for stays longer than 2 days.

Pets: Must be on 8 ft or less leash. Clean up.

River Trail Crossing

1597 SR 97

Butler, OH 44822

419-883-3888

E-mail: bluelagooncg@aol.com

Normal Rate: \$25.00, \$32.00

Happy Camper Rate:\$12.50, \$16.00

Amenities: 1/4 acre pond for swimming, tube rentals, bike trail, clean restrooms and showers.

Directions: Exit 169 from I-71, south on SR 13, then left on 97.

Open May - October

Restrictions: Happy rate not valid Holidays and Holiday weekends.

No reservations beyond 24 hours.

Pet Policy: More than 1 dog add \$3.00 each. No aggressive animals or breeds. Please use pet walk, and pick up after your pet.

MERCER COUNTY FAIRGROUNDS

P.O. Box 301

Celina, OH 45822-0301

Email: fairboard@bright.net

www.mercercountyohiofair.com

Normal Rate: \$20.00, \$30.00

Happy Camper Rate:\$10.00, \$15.00

Amenities: Any size RV, dump stations, paved and gravel roads, shaded or sunny sites. Some areas have water and electric, fishing nearby (1 mile) at Grand Lake. Pool adjacent to grounds, horseshoes, stores within 4 blocks and many nearby attractions. 250 sites.

Directions: From I-75, Route 33 W. Go 10 miles to State Route 29. Follow SR 29 for 10 miles W to Celina. Route 29 becomes Market St. in town. Go through town (about 2 miles) to fairgrounds.

Open April - October

Restrictions: None.

Pet Policy: On leash. Pick up after.

CAMP AMERICAN

8501 Camden College Corner Road

College Corner, OH 45003

(513)798-2794

Normal Rate: \$35.00

Happy Camper Rate:\$17.50

Amenities: Hook-ups, rec hall, basketball, volleyball, soft ball, video games, vending machines, natural grassy setting. 50 sites. Nearest City: Oxford.

Directions: From 27N, turn right on County Line Road, bear immediate left to Eaton St. Turn right on Camden College Road. Park is 1 mile on left.

Open Year Round

Check in: Noon Check out: Noon

Restrictions: None.

Pets: Pets on leash.

Participating Member - This Happy Camper park offers \$50.00 off their monthly rates!

PARADISE VALLEY CAMPGROUND

74131 Plum Road

Guernsey, OH 43749

(440)888-1260

Rates: Contact park for current rates.

Amenities: Rustic camping, located in a valley with a creek by rolling hills, 3 acre spring fed lake for swimming and fishing, playground, horseshoe pits, volleyball, pavilions and hot showers.

Directions: I-77 to Exit 54 Kimbolton. Go E 1 mile to top of hill. Turn left on CR 35 (Old 21) for about 2 miles to CR 86 (big blue water tower), go W approx 4 miles to Plum Road. Turn left to driveway on right side.

Open May 15 - October 1

Restrictions: Major holidays excluded. 2 nights only at Happy Rate. Reservations requested.

Pets: Pets on Leash.

LONG LAKE PARK

Route #3

8974 Long Lake Drive

Lakeville, OH 44638

(419)827-2278

Rates: <http://www.longlakeparkcampground.com>

Amenities: Rec hall, game room, restrooms, 60 acre spring fed lake, swimming, boat rentals, snack bar, baseball field, basketball and shuffleboard. 215 sites. Nearest Cities: Loudonville and Wooster.

Directions: From Loudonville, take State Route #3 N 6 miles to resort entrance. From Wooster, take State Route #3 S 12 miles to resort entrance.

Open May 15 - October 1

Restrictions: Reservations requested. Discount not available on holidays. 2 night stay.

Pets: One pet under 35 lbs. allowed.

Pets on leash. Clean up.

CAMP SANDUSKY

3518 Tiffin Ave.

Sandusky, OH 44870

1(800)431-7448

[http:// www.campsandusky.com](http://www.campsandusky.com)

Email: info@campsandusky.com

Rates: Contact park for current rates.

Amenities: 120 sites, RVs up to 40ft., level, grassy sites, 50 amp (limited availability), full hookups, pull thrus, dump station, Cable TV, restrooms & showers, picnic tables, charcoal grills, and fire rings, swimming pool, playground, game room, and bunny farm. Located 6 miles from Cedar Point.

Directions: Ohio Turnpike to Exit #110 - State Route 4 north for four miles to Route 2. Turn west onto Route 2, go 2 miles to State Route 101, and turn right onto St. Rte. 101. The first driveway on the right across from McDonalds.

Restrictions: Happy Rate valid for 10 nights. Not valid during weekends (Fri. & Sat.) from July 7th through August 19th. Happy Rate is not valid June 30th through July 3rd. *Rate is for two people, \$3.00 for each additional

each additional person 13 years and older.

Oklahoma RV Parks and Campgrounds

Rolling Stone Stables and RV Park

Brief Description: Rolling Stone Stables and RV park is an 80 acre horse farm and RV park. We are located just 2 miles from I-40 for convenient access for overnight horse boarders or RV campers. We offer 30 and 50 amp hook ups with large pull through RV sites for big rigs. Our horse motel offers indoor box stalls, covered sand pens or outdoor pens. We also have a large outdoor arena or round pen for turn out. For fishing enthusiasts we have a private lake stocked with Bass, Catfish, and Bluegill. Peaceful rolling hills, country atmosphere, miles of hiking and riding trails yet conveniently located just 6 miles to hotels, restaurants and shopping.

Address: 5927 Fountain Lake Dr

City: Shawnee

State Or Country: OK

Zip: 74804

Park Phone Number: 405-318-3303

Park Email: tammy.burgard@gmail.com

Park Web Address: <http://rollingstonestables.com>

Normal Rate: \$20.00

Happy Camper Rate: \$10.00

Open Hours: 24-7

Nearest Cities: Shawnee

Directions: Exit 192 North 1/8 mile to gravel road turn left and head West 2 1/4 mile. Look for Rolling Stone Stables sign on right

Pet Policy: Dogs and cats welcome

RV Sites: 15

Tent Sites: 0

Amenities

- 30 Amp Service
- 50 Amp Service
- ATV
- BBQ
- Boat Ramp
- Boating
- Fishing
- Full Hookups
- Horseback Riding
- Horseshoes
- Partial Hookups
- Pets Welcome
- Security
- Sewer
- Water

K River Campground

Brief Description: Kiamichi River runs through the campground. Canoe, fish, gold panning, tent, RV, Cabins, swimming, shade, mountain scenery, wildlife.

Address: HC66 Box42

City: Moyers

State Or Country: OK

Zip: 74557

Park Phone Number: 580-298-2442

Check in time: 1 PM

Check out time: 12 Noon

Park Email: tom@kriver.com

Park Web Address: <http://www.kriver.com>

Normal Rate: 26

Happy Camper Rate: 13

Open Hours: 8am to 9pm

Nearest Cities: Antlers, OK

Directions: 8 miles north of Antlers, OK on Hwy 2. Turn right in to campground.

Amenities

- 30 Amp Service
- 50 Amp Service
- Canoeing
- Clubhouse
- Credit Cards
- Dump Station
- Fire Rings
- Fishing
- Full Hookups
- Game Room
- Hiking
- Ice
- Laundry Facilities
- Pets Welcome
- Picnic Area
- Playground
- Pull-Thrus

Restrictions: Radio noise.

Pet Policy: Pets on leash.

RV Sites: 50

Tent Sites: 20

- Restrooms
- Security
- Sewer
- Showers
- Tent Camping
- Volleyball
- Water
- WiFi Access

COURTNEY RV PARK

P.O. Box 632

Atoka, OK 74525

(580)889-6400

Rates: Contact park for current rates.

Amenities: Any size RV. Across street from laundry. There is a mini market next door, open 24 hours. Full hook-ups on all sites.

Directions: Four miles South of Atoka on Highway 69.

Open Year Round

Check in: 24 hours Check out: 2-3pm

Restrictions: None.

Pets: Pets on leash.

LAST CHANCE RANCH RV & CAMPGROUND

HC 60, Box 71

Castle, OK 74833

(918)623-0404

<http://www.lastchancecampground.com>

E-mail: stevewolf@lastchancecampground.com

Rates: Contact park for current rates.

Amenities: 10 sites, 12' wide x 40' long, all sites have a 16' x 16' concrete patio with a 6' picnic table and BBQ grill, all sites are 50' apart, sites have 20/30/50 amp electrical hook ups, water and patio light pole with additional electric outlet, fishing on a 15 acre lake for bass, bluegill, crappie, and catfish. Boating: 4 person paddle boats for rent. Electric powered private boats allowed. 12 x 28 swim dock. Picnic areas and activities.

Directions: Park is between I:44 and I:48 on Hwy 48, 16 miles south of I:44 and 12 miles north of I:40.

Open Year Round

Restrictions: Happy Rate not valid holidays or special events. Daily rate only for discount. No discounts on weekly or monthly rates.

Pet Policy: No Pit Bulls, Chows, Dobermans, German Shepherds, Rottweilers, or any other animal that may pose a threat to other campers.

TERRA STARR PARK

Route 2 Box 2130

Checotah, OK 74426

(918)689-2164

Normal Rate: \$24.00

Happy Camper Rate:\$12.00

Amenities: Lake front, security, clubhouse, pool, mini golf, tennis, shuffleboard, volleyball, storm shelter, close to 18 hole golf course, full hook-ups, 30 amp service, seasonal planned activities. 300 sites. 144 full hook-ups.
Nearest City: Eufaula.

Directions: I-40 and Hwy 69 JCT Exit 264 S-7.5 miles to Texanna Rd., E-2 miles (watch for sign on right side) to Belle Starr Rd. S- 1/2 mile to Terra Starr Rd. Left side. E- 1/4 miles to park.

Open Year Round

Restrictions: Extra charge for 50 amp service.

Pets: No pets in buildings or bathrooms.

WILDWOOD COVE RESORT

6820 County Road 373

Disney, OK 74340

918-435-4054

E-mail: wildwoodcove@brightok.net

Rates: Contact park for current rates.

Amenities: Clubhouse, gym, boat dock, ramp, pool table, fire truck rides, fishing, swimming, horseshoes, boat rentals.

Directions: 70 miles east of Tulsa OK, I-44 to Hwy 28, (Adair exit) cross Pensacola Dam stay on Hwy 28 to County road 373 follow Wildwood Cove Signs to resort. Approx distance from I-44, 34 miles (all paved roads).

Open Year Round

Restrictions: None.

Pet Policy: On leash, clean up after them.

BROWN'S RV PARK

1418 S. Van Buren St.

Enid, OK 73703

1(580) 554-5618

Normal Rate: \$20.00

Happy Camper Rate:\$10.00

Amenities: 25 total RV sites, can accommodate RVs up to 70ft., pull throughs with full hookups, 20/30/50 amp service, concrete and gravel sites. A convenience store is located next door. Park is within walking distance from restaurants and churches. The beautiful Meadow Lake Park (located 5 blocks south of park) has walking trails, train ride, fishing, and golf course. Park is located 1/2 mile from Vance Air Force Base.

Directions: From the Jct. of US Hwy. 412 and US Hwy. 81: go 1/2 mile south, and the park is located on the right.

Open Year Round

Restrictions: No tents. Quiet time is 10:00PM.

Pet Policy: Pets must be leashed, restrained, and cleaned up after.

PANHANDLE CAMPGROUND

Box 1302

Guyman, OK 73942

(580) 338-3784

Rates: Contact park for current rates.

Amenities: Playground, picnic, craft, store, dump. 24 sites. 30 AMP, 50 AMP. Nearest City: Guyman.

Directions: 7 miles NW on Hwy 64/412. Park on left.

Check in: Any Check out: Noon

Open Year Round

Restrictions: Additional \$2.00 for 50 AMP.

Pets: Pets on leash. Owner clean up after.

BIG CEDAR RV PARK & CABINS

21823 State Hwy. 63

Hodgen, OK 74939

(918)651-3271

<http://www.bigcedarrvpark.com>

E-mail: bigcedarrv@hughes.net

Rates: Contact park for current rates.

Amenities: All pull-thru sites with water, electric, sewer, and cable. Free wi-fi.

Directions: 1/4 miles West of US 259 on state Hwy. 63.

Open Year Round

Restrictions: Happy Rate not valid during holidays or special events, cabins or tent sites.

Pet Policy: Pets welcome on leash, quite, and picked up after.

ALICE'S RV PARK

301 East Russell

Hooker, OK 73945

580-651-7001

E-mail: wheels4u@ptsi.net

Normal Rate: \$20.00

Happy Camper Rate:\$10.00

Amenities: Full hook-ups, cable TV, small quiet park, no showers or bathrooms.

Directions: One block off Hwy 54, turn southeast at Love's convenience store.

Open Year Round

Restrictions: None.

Pet Policy: Pets welcome.

BRISCOE'S RV PARK

6002 South I-35

Oklahoma City, OK 73149

(405)634-9244

Rate: \$25.00

Rates: Contact park for current rates.

Amenities: Easy on/easy off I-35 to all Oklahoma City attractions. Full hook-ups, 30/50 amp, dump station, showers, laundry, swimming pool, convenience store, deli, gas/diesel/propane.

Directions: From I-35 N, take Exit 122B 50 feet on access road. From I-35 S, Exit 122B East. Office is in Texaco Store.

Open Year Round

Restrictions: None. Rate is for 2 people. \$3.00 per extra person.

GREEN COUNTRY MOBILE HOME & RV PARK

501 North Taylor Street, Box 2

Pryor, OK 74361

(918) 825-6448

Amenities: Rec room, laundry, swimming pool (open Memorial Day to Labor Day), storm shelter, horseshoes, pay phones, nearby Grand Lake O' the Cherokees, 60,000 acres, big rigs welcome. 40 sites. 30 AMP, 50 AMP.

Directions: From Jct. Hwy. 20 & Hwy 69, go 5 blocks N on US 69, the 1 block W on 5th St. (over tracks), park is on right.

Check in: Any Check out: Any

Open Year Round

SPARROW HAWK CAMPGROUND

21985 North Ben George Rd.

Tahlequah, OK 74464

(800)722-9635

Rates: Contact park for current rates.

Amenities: Canoe livery, rafts, paddleboats, bunkhouse, trampoline, volleyball, electric and water on sites with dump station.

Directions: From Tahlequah, go E on US 62 for 3 miles. Turn left on Hwy 10. Go 2 miles and turn right on Ben George Rd. 1/4 mile to park.

Restrictions: None. \$2.00 surcharge for electric.

Pets: No information.

OMSTEADS RV PARK

RT 1 Box 506

Terlton, OK 74081

918-865-2175

E-mail: PO18609@aol.com

Rates: Contact park for current rates.

Amenities: Fishing pond on site. Covered picnic area / grill. Water, trash, elec, and sewer included.

Directions: 3 miles south of interstate 412 on Hwy 48 to Evergreen Dr. Or from Hwy 51 go 5 miles on Hwy 48 to Evergreen Dr.

Open Year Round

Restrictions: We will discount by 25% on major holidays in the summer.

Pets: On leash.

DOUBLE D RV PARK

Exit #1, I-140

Texola, OK 73668

1(580) 526-3967

Normal Rate: \$24.00, \$28.00

Happy Camper Rate:\$12.00, \$14.00

Amenities: 16 total RV sites, 30/50 amp, any RV lengths, all pull through spaces, gas & diesel, full hook-ups, fuel, laundry, 2 comfort stations, groceries, restaurant on premises. Located 7 miles from Erick, OK. This Park is also for sale.

Directions: Take Exit # 1 off I-40. Campground is 400 yards south of I-40.

Restrictions: Happy Rate is valid for 2 nights. Happy Rate is not valid with any other discounts and is not valid during special events. Call for details.

INDIAN NATION RV RESORT

PO Box 139

Thackerville, OK 73459-0139

(580) 276-4611

Rates: Contact park for current rates.

Amenities: Club house with kitchen, indoor heated pool, spa, table tennis, shuffleboard, horseshoes, pool table, game room, mini-golf. 270 sites. 30 AMP, 50 AMP. Nearest Cities: Dallas, 75 miles, Oklahoma City, 125 miles.

Directions: Take Exit 5, 5 miles N of the Red River on I-35, go 1/2 mile W to Hwy. 77, go S on 77 1/2 miles to resort on left.

Check in: Any Check out: 12PM

Open Year Round

Restrictions: 3 nights max.1 per month stay at HCC rate.

Oregon RV Parks and Campgrounds

Paradise Cove RV Resort & Marina

Brief Description: Paradise Cove RV Resort and Marina, family owned and operated since 1986, is a gorgeous waterfront RV resort park located on the scenic Oregon coast in Rockaway Beach, Oregon. The resort features two outdoor swimming pools, indoor hot tub, three clubhouses with HD satellite TV and free Wi-Fi, boat launch, docks, marina, and a large crab cooker! And for an added experience, two brand new deluxe cabins are now available to rent.

Address: 32455 U.S. 101 North

City: Rockaway Beach

State Or Country: OR

Zip: 97136

Park Phone Number: (360) 466-4468

Check in time: 3PM

Check out time: Noon

Park Email: travel@araresorts.com

Park Web Address: <http://www.pcrvresort.com>

Normal Rate: \$57.80

Happy Camper Rate: \$28.90

Rate Notes: Includes full hookup 30 Amp site with view of the water. Additional small charge for 50 AMP site.

Open Hours: 7AM-10PM

Offers Long Term Discount: Yes

Nearest Cities: Rockaway Beach

Directions: Located right on Highway 101 on the Oregon coast, roughly 20 miles north of Tillamook, OR.

Restrictions: All rates based on availability and subject to change.

Pet Policy: Pets welcome. Must be kept on leash and cleaned up after. Pets are not allowed in resort buildings.

RV Sites: 90

Tent Sites: 14

Amenities

- 20 Amp Service
- 30 Amp Service
- 50 Amp Service
- BBQ
- Basketball
- Biking
- Boat Ramp
- Boating
- Clubhouse
- Credit Cards
- Dump Station
- Fire Rings
- Fishing
- Full Hookups
- Game Room
- Handicap Access
- Heated Pool
- Hiking
- Hot Tub
- Ice
- Laundry Facilities
- Pets Welcome
- Picnic Area
- Propane
- Pull-Thrus
- Recycling
- Restrooms
- Security
- Sewer
- Showers
- Tent Camping
- Water
- WiFi Access

Meadow Wood RV Park

Brief Description: We have onsite laundry, showers, stage for events and a wonderful pool. 64 total RV sites, can accommodate RV's up to 50 feet in length.

Address: 869 Autumn Lane

City: Glendale

State Or Country: OR

Zip: 97442

Park Phone Number: 541-832-3114

Check in time: All day

Check out time: 12 noon

Park Email: meadowwoodrvpark@gmail.com

Normal Rate: \$25.00

Happy Camper Rate: \$16.50

Nearest Cities: Grants Pass

Directions: From Jct of I-5 & Barton Rd (exit 83), east .2 miles on Barton Rd to Autumn Ln, south 1 mile. From Jct I-5 & Exit 86, south 3 miles on Frontage Rd. to Barton Rd, east .2 miles to Autumn Rd. south 1 mile.

Pet Policy: Pets must be on a leash and cleaned up after at all times.

RV Sites: 64

Tent Sites: 25

Amenities

- 20 Amp Service
- 30 Amp Service
- 50 Amp Service
- Credit Cards
- Dump Station
- Fire Rings
- Fishing
- Full Hookups
- Hiking
- Horseshoes
- Laundry Facilities
- Partial Hookups
- Pets Welcome
- Picnic Area
- Playground
- Propane
- Pull-Thrus
- Restrooms
- Sewer
- Showers
- Tent Camping
- Water
- WiFi Access

Crown Point RV

Amenities

- 50 Amp Service

Brief Description: We have a total of twenty-one sites with our laundry available most of the time. We also have private restrooms with coin op showers that are attended daily and stay very clean.

- Full Hookups
- Laundry Facilities
- Pull-Thrus
- Restrooms
- Showers
- Store
- WiFi Access

Address: 37000 E. Historic Columbia River Hwy #17

City: Corbett

State: OR

Zip: 97019

Park Phone Number: 503-695-5207

Check in time: 1:00PM

Check out time: 11:00AM

Normal Rate: \$30.00

Happy Camper Rate: \$15.00

Rate Notes: Rates apply from September 15 through March 15. We also provide 10% discounts for Seniors over 55 & AAA. There are other discounts not listed.

Open Hours: 9:00AM to 4:00PM

Offers Long Term Discount: Yes/ Monthly

Nearest Cities: Gresham

Directions: From I-84 eastbound take exit 18 onto highway 30. Follow Hwy 30 East through Springdale. Two miles east of Springdale on the East end of Corbett is where the park is located.

Restrictions: No tent camping.

Pet Policy: No large dogs over 20 pounds.

RV Sites: 21

Tent Sites: 0

SAWYERS RAPIDS RV PARK

24828 Hwy 38

Elkton, OR 97436

(888) 478-4426

www.sawyersrapids.com

Email: sawyers@internetcds.com

Normal Rate: \$21.50

Happy Camper Rate:\$10.75

Amenities: Enjoy the Umqua River famous for fishing, Salmon, Steelhead, Shad, & Smallmouth Bass, boat shuttle service, swimming or just walking along the river. 22 sites. 30 AMP, 50 AMP. Cabins now available. Nearest Cities: Eugene, Roseburg.

Directions: From Roseburg, take I-5 N to Exit 136. Turn left on Hwy 138 toward Elkton. At Elkton, turn left on Hwy 38, continue W 9 miles to mm 26.5, proceed to park entrance.

Open Year Round

Check in: Any Check out: Noon

Restrictions: 1st night only, additional nights at \$17.55. \$3.00/extra vehicle, \$2.00/night over two people. No major holidays.

Pets: Pets on leash. Owner clean up after.

LAKESHORE RV PARK

83763 Hwy 101

Florence, OR 97439

(541) 997-2741

Normal Rate: \$30.00

Happy Camper Rate:\$15.00

Amenities: RVs up to 60', free wi-fi, water-view sites, comfort station, newly remodeled laundry, showers, restrooms, rec room, picnic tables, boat dock, fishing on stocked lake. 20 sites. 30 AMP.

Directions: 4 miles S of Florence on Hwy 101 at mm 195.

Check in: 3pm Check out: 12:00

Open Year Round

Restrictions: Discount available Sept 15th-June 30th, space available. Rates are for 2 people, extra \$2.00 per extra person.

Pets: Pets on leash. Owner clean up after.

UMPQUA'S LAST RESORT

115 Elk Ridge Lane

Idleyld Park, OR 97447

1(541)498-2501

E-Mail: dustin.ashliegh@verizon.com

Normal Rate: \$36.00

Happy Camper Rate:\$18.00

Amenities: 25 large RV/tent dry spaces, water, River Frontage, Umpqua Natonal Forest Frontage. Soon to have full hook ups and vacation rentals.

Directions: From I-5 in Roseburg Oregon Take Highway 138 east 47 miles.

Restrictions: Happy Rate not valid holiday weekends.

Pet Policy: All pets must be kept on a leash.

ROME RV & CAFE

3605 Hwy. 95 South

Jordan Valley, OR 97910

(541) 586-2295

Rates: Contact park for current rates.

Amenities: Camp store, RV supplies, fishing, pier, picnic area, restaurant, cabin rentals, tent sites, pay phone, patios, room for slide-outs, back in sites, LP gas, boating.

Directions: Traveling SW from LaGrande on I-84, at Jct. I-84 & US 95 (exit 3), take US 95 S (in Idaho) to Jordan Valley (located just inside the Oregon border).

Open Year Round

Restrictions: No major holidays, \$2.00 dump station fee, rate includes 2 people.

Pets: Pets on leash. Owner clean up after.

OREGON TRAIL RV PARK AND BLUE BUCKET GOLD DIGGINGS

I-84 Oregon, Exit 338

Lookout Mountain, OR 97907

(541)869-2222

Email: ortrailrv@oregontrail.net

Rates: Contact park for current rates.

Amenities: Big-rig friendly. 65' pull-thrus available. All sites are water/electric. No available dump station. 30/50 amp, Easy on/easy off access. Lookout Mountain offers big game and bird hunting. 9 miles to Snake River for fishing. On-site fee based gold panning and other mining activities. 25 sites.

Directions: Adjacent to I-84, Exit 338 (Lookout Mountain).

Open April - October

Restrictions: None. No credit cards. Happy rate not available on dry/tent sites. No reservations, but feel free to call ahead for availability. We look forward to accommodating you.

Pets: Pets on leash. Clean up after.

EVERGREEN RV PARK

839 Coast Guard Hill

Port Orford, OR 97465

1(541)332-5942

Email: mccr@harborside.com

Rates: Contact park for current rates.

Amenities: 15 total RV sites, can accommodate RVs up to 65 ft overall, 2 comfort stations, full hook-ups, water/sewer/electric, cable. Closest park to ocean, walk to town, shops, restaurants and beaches (Battle Rock and Agate Beach). Close to Cape Blanco Lighthouse, Coast Guard Museum and Fish Hatchery.

Directions: 2 blocks west on 9th off Highway 101.

Restrictions: Happy Rate is valid for 3 nights. *Rates are for two people, \$1 additional per person.

MYRTLE GROVE RV & RESIDENTIAL PARK

P.O. Box 336

Powers, OR 97466

(541) 439-4901

Rates: Contact park for current rates.

Amenities: Rec hall, restrooms, laundry, fishing 2 blocks from resort, play area at park. 20 sites. 30 AMP, 50 AMP.
Nearest Cities: Myrtle Point, Powers.

Directions: From Roseburg, take Hwy 43 to Jct. of Myrtle Point & Powers, Go 18 miles to Powers, look for resort sign.

Check in: 11:00am Check out: 11:00 am

Open Year Round

Restrictions: Reservations requested, but not required.

Pets: Pets on leash. Owner clean up after.

CAMP DAKOTA

1843 Crooked Finger Road

Scotts Mills, OR 97375

(503)873-7432

Email: john@campdakota.com

www.campdakota.com

Normal Rate: \$27.00

Happy Camper Rate:\$13.50

Amenities: An outdoors-oriented park with a great location for hiking, hunting, fishing, ATVs and motorcycles. Beautiful lakes and waterfalls just a short drive away. On site volleyball, horseshoes, basketball, playground, croquet and outdoor amphitheater. Meeting area, shower house and coffee house. 5 sites.

Directions: From I-205, take Hwy 231 (Marquam Exit) S toward Mollala. Go to Marquam, at Marquam, turn left to Scotts Mills. Turn left after small green bridge onto Crooked Finger Rd. Go exactly 9 miles. Park is on right.

Open Year Round

Restrictions: No reservations. Labor Day, Memorial Day excluded.

AMERICAN RV RESORTS

405 W. Valley View Road

Talent, OR 97540

(541)535-6632

Normal Rate: \$28.00

Happy Camper Rate:\$14.00

Amenities: RVs up to 45', 30 amp, modem in office, cable tv, restrooms and showers, laundry, pool. 63 sites.

Directions: From JCT I-5 and Valley View Road (Exit 21), go S .2 mile on Valley View Road.

Open Year Round

Restrictions: None. \$1.00 electric surcharge. \$1.00 cable fee.

Pets: No pets over 30 lbs. Must be on leash. Clean up after.

BIG SPRUCE RV PARK

4850 Netarts Hwy W.

Tillamook, OR 97141

(503)847-7443

Normal Rate: \$22.00

Happy Camper Rate:\$11.00

Amenities: 17 full hook-ups, 30/50 amp, city water, CATV, restrooms and showers, public phone, laundry, LP gas, boat rentals, crabbing and clamming. 43 sites.

Directions: 6 1/2 miles W of Tillamook on Netarts Hwy W. Park is on right.

Open Year Round

Restrictions: Discount not available August and September.

Pets: Pets on leash. Clean up after.

KING SILVER RV PARK & MARINA

3703 Alsea Hwy

Waldport, OR 97394

1(541)563-3502

<http://www.rvpark-marina.com>

E-Mail: kingsilver@cria.com

Normal Rate: \$28.00

Happy Camper Rate:\$14.00

Amenities: Full Hook Ups, Pull Throughs, Marina, Restrooms, Showers.

Directions: From Hwy 101 and Hwy 34 Take Hwy 34 east for 3.7 miles. Park is on left.

Open Year Round

Restrictions: Happy Rate not valid in the month of September.

Pet Policy: Pets allowed on leash.

CREEKSIDE RV PARK

9990 Hwy 99, P.O. Box 446

Wolf Creek, OR 97497

(541)866-2655

Rates: Contact park for current rates.

Amenities: Clean restrooms, showers, 30/50 amp, cable, laundry, horseshoes, pavilion, playground, rec hall, good gravel interior roads. 42 sites.

Directions: NBound from Grants Pass on I-5 at JCT I-5/Old Hwy 99 (Exit 76), turn N on Hwy 99 and go 1,000 feet. Entrance is on right.

Open Year Round

Restrictions: None.

Pennsylvania RV Parks and Campgrounds

Whispering Pines Camping Estates

Brief Description: Amenities: 42 total RV sites, 30/50 amp service, bath house, camp store, playground, game room, laundry, hiking trails, fishing, weekly activities.

Address: 1557 N Bendertown Rd

City: Stillwater

State Or Country: PA

Zip: 17878

Park Phone Number: 570-925-6810

Check in time: 3pm

Check out time: 12am

Park Email: info@wpce.com

Park Web Address: <http://www.wpce.com>

Normal Rate: \$47.00-\$55.00

Happy Camper Rate: \$35.00- \$40.00

Open Hours: 12-8

Offers Long Term Discount: yes

Nearest Cities: Benton

Directions: Exit 236 off I-80/ rt. 487 North 16 miles then RT. 239 south 4 miles turn right onto North Bendertown Road.

Restrictions: Happy Rate not valid fridays or saturdays in June, July, August, & holidays.

Pet Policy: Non aggressive Pets welcome on leash clean up after your pets!

RV Sites: 54

Tent Sites: 15

Amenities

- 20 Amp Service
- 30 Amp Service
- 50 Amp Service
- Basketball
- Boating
- Credit Cards
- Fire Rings
- Fishing
- Full Hookups
- Game Room
- Handicap Access
- Heated Pool
- Hiking
- Horseshoes
- Ice
- Laundry Facilities
- No Smoking
- Partial Hookups
- Pets Welcome
- Picnic Area
- Playground
- Pull-Thrus
- Recycling
- Restrooms
- Sewer
- Showers
- Store
- Tent Camping
- Volleyball
- Water
- WiFi Access

Brief Description: Pine Tree Park is located in a country setting between Indiana and Shelocta, Pa. It is a nice family and retirement park with long term RV rentals.

Address: 100 Pine Tree Drive
City: Indiana
State Or Country: PA
Zip: 15701
Park Phone Number: 724-463-3333
Park Email: pinetreepark@netzero.com
Normal Rate: \$400/mo
Happy Camper Rate: \$200/mo
Rate Notes: The rates are for the lot with water/sewer/electric/cable billed separately.
Offers Long Term Discount: Yes
Nearest Cities: Indiana
Directions: Intersection of route 422 and Cheese Run Road, Indiana Pa 15701
Restrictions: Two or more months rental. No fires.
Pet Policy: Pets OK, must be accompanied when outside.
RV Sites: 20
Tent Sites: 0

- 30 Amp Service
- 50 Amp Service
- Biking
- Cable TV
- Hiking
- Pets Welcome
- Sewer
- Water

Steel Steeds Shoreline Campground

Brief Description - After a hard days ride, Steel Steeds Motorcycle Campground offers many choices of accommodations and amenities to bring you most of the comforts of home.

Address - 1095 SR 405 Park
City - Milton
State - PA
Zip - 17847
Park Phone - 570-524-9433
Park Email - Steeds@gmail.com
Park Web Address - steelsteedscamp.com
Normal Rate - \$45.00
Happy Camper Rate - \$22.50
Open Hours - Seasonal
Offers Long Term Discount - No

Directions - From I-80 take exit 212, state road 147 south, approx 5 miles, to the exit for state road 45, at end of exit ramp go right, follow approx 2 miles to state road 405, go left on state road 405 and campground is 1 miles on right next to Mindy's Tavern. From the south, follow state road 11 to state road 147 north approx 5 miles to state road 405 campground is 1 mile on left. From the west or east follow state road 45 to state road 405 go south on 405 campground is 1 miles on right

Restrictions - Sunday thru Thursday night, cash only.

Amenities

- 30 Amp Service
- 50 Amp Service
- Fire Rings
- Picnic Area
- Sewers
- Showers
- Water

TANGLEWOOD CAMPING

RR 1 Box 64A
Tanglewood Rd.

Covington, PA 16917

(570)549-8299

www.tanglewoodcamping.com

Email: tnglewodcamping@ptd.net

Normal Rate: \$37.00

Happy Camper Rate:\$18.50

Amenities: Mountain top setting with awesome star-gazing, 5 pull-thru sites, big-rig friendly. LP filling station, hot free showers, 5 acre lake for fishing and swimming, paddle boat rentals, playground, snack bar, store, planned activities on weekends during summer, young, pleasant owners and friendly staff. 100 sites.

Directions: Exit Route 15 at Covington Canoe Camp. Exit N on business Route 15 for ½ mile. Turn right onto Canoe Camp Creek Rd., follow 4.5 miles to stop sign. Turn left. Follow signs.

Restrictions: Holiday wkends excluded. 50 amp is \$3.00/night. No electric heat or AC. No credit cards or checks.

Pets: Current rabies tag. Poop scoop law.

COUNTRYSIDE FAMILY CAMPGROUND

RR1 Box 450

Honesdale, PA 18431

(570) 253-0424

Rates: Contact park for current rates.

Amenities: Free hot showers, dump station, propane, store, ice, playground, heated pool, cabin & trailer rentals, pavilion, 46 sites. 40 with 30 AMP. Nearest City: Scranton.

Directions: From Honesdale, take Rt. 191 N 1/2 to Rt. 670, 6 miles on 670 to campground.

Check in: 1:00pm Check out: 1:00pm

Open Year Round

Restrictions: None.

Pets: Pets on leash. Owner clean up after.

BRANDYWINE MEADOWS CAMPGROUND, INC.

429 Ice Dale Road

Honey Brook, PA 19344

(610) 273-9753

Rates: Contact park for current rates.

Amenities: RV's up to 38', electric & water, 60 tent sites, 2 restrooms, pool, fishing, arcade, Ping-Pong, laundry, showers, snack bar, store, gifts, library, RV supplies, trails, woods, rec field, 2 playgrounds, mini-golf. 20 sites. 30 AMP. Nearest Cities: Philadelphia, Reading.

Directions: From Turnpike: Morgantown exit (22), go to Morgantown, R on Rt. 10 at 2nd light, R onto Rt. 23, L onto Rt 10 S at Windmill Restaurant, go 6 miles, at red light in Honey Brook, L onto 322 E , go 5 mile to Hickory House, R onto Birdell Rd., over bridge, immediate L onto Ice Dale Rd., 1/2 mile on L.

Check in: 3pm Check out: Noon

Open Apr 15 - November 1

Restrictions: Major holidays, reservations on w/e in summer. No restrictions Apr-Jun.

Pets: Pets on leash. Owner clean up after.

SACONY PARK CAMPSITES & CABINS

Rd #3, Box 306

Kutztown, PA 19530

(610)683-3939

Rates: Contact park for current rates.

Amenities: Rec hall, restrooms, swimming pool, laundry, stocked fishing stream, log cabin rentals. Nearest Cities: Cookstown, Allentown. 100 sites.

Directions: From JCT I-78 and SR 737 (Exit 12), take SR 143 W. 1.4 miles to Crystal Cave Road. Go N. 2.5 miles to resort entrance on left.

Check in: 3pm Check out: 2pm

Open Year Round

Restrictions: Reservations requested, but not required.

Pets: Pets on leash, clean up.

MOUNTAIN TOP CAMPGROUND

873 Sunmine Rd.

Tarentum, PA 15084

(888) 224-1511

Email: fran@mountaintopbluegrass.com

www.mountaintopbluegrass.com

Normal Rate: \$60.00

Happy Camper Rate:\$30.00

Amenities: Comfort station, sewer, water, electric, RVs any size, just 20 miles from Pittsburgh and many things to do. Golfing 2 miles, Bluegrass Festival first weekend in June. 100 sites. 20 AMP. Nearest city: Pittsburgh. Close to casinos and mall shopping.

Directions: Take 28 N from Pittsburgh, get off at Exit 16, at stop sign take left for 4.5 miles. Look for Mountain Top signs.

Open Year Round

Restrictions: Discount not available during Bluegrass Festival in June. \$3.00 per night for 30 amp.

Pets: Pets on leash. Owner clean up after.

NUTTIN CAMPGROUND

5179 S. Susquehanna Trail

Port Trevorton, PA 17864

(570)374-9793

E-mail: nuttincampground@yahoo.com

Rates: Contact park for current rates.

Amenities: Fishing, tubing, rafting, kayaking, boat launch, cheap cheap \$5/nt hardware store & general store, directly accross the street full service cafe open 24 hours, historical indian relics, explore three large islands directly off shore, friendly camp, a no rules camp, pet friendly, no guest fees.

Directions: Take any of the 3 Harrisburg exits and follow 322 to intersection of 11 & 15. Go north 38 miles (follow signs for state college) continue north on 11 & 15. Camp will be on the right. Yellow & blue building is office.

Restrictions: None.

Pet Policy: Pets welcome. No leash required. Only one rule: Be considerate.

TOHICKON FAMILY CAMPGROUND

8308 Covered Bridge Road

Quaker Town, PA

(215)536-7951

(866)536-2267

www.tohickoncampground.com

Email: info@tohickoncampground.com

Normal Rate: \$34.00, \$44.00

Happy Camper Rate:\$17.00, \$22.00

Amenities: Modem access, situated on 64 wooded acres along Tohickon Creek, fully stocked store, water, electric and some sewer sites, laundry, dump station, propane, bathrooms and showers, many activities, swimming and baby pools, nearby attractions. 200 sites.

Directions: Visit web site or call park for directions.

Open April 1 - October 31 (no water in winter)

Restrictions: Major holidays excluded from discount.

SILVER VALLEY CAMPSITES

BEST HOLIDAY TRAV-L-PARK

RR 4 Box 4214 Silver Valley Road

Saylorsburg, PA 18353

(888)CAMP-PA-1

(570)992-4824

www.silvervalleycamp.com

Email: camp@silvervalleycamp.com

Normal Rate: \$44.50

Happy Camper Rate:\$22.25

Amenities: Any size RV, indoor and outdoor pool, modern bath houses, laundry, big screen tv room, cable tv, telephone, mini golf, all-new snack bar, store, game room and 2 stocked fishing ponds. Phone available on sites (\$2.00). 125 sites.

Directions: From Philadelphia: Take Hwy 476 N to Exit 34 to Hwy 209 N. Go about 20 miles to Brodheadsville. Turn left at Meadow Brook Diner onto Silver Valley Road. Go 1 mile to campground.

Open Year Round

Restrictions: Happy rate not available holidays and Pocono Mountain Race weekends. Cash only. 14 day notice for cancellations for refunds. Rate is for 2 adults, 2 children.

Pets: Pets welcome on leash.

SHAWNEE SLEEPY HOLLOW CAMP

147 Sleepy Hollow Road

Schellsburg, PA 15559

(814) 733-4380

www.bedfordcounty.net/camping/sleepy

Email: sleepyhollow147@earthlink.net

Normal Rate: \$32.00

Happy Camper Rate:\$16.00

Amenities: RVs up to 40', comfort station, laundry, heated pool, football, soccer, croquet, baseball, badminton, shuffleboard, pinball, jukebox, video games, pool tables and ping pong, horseshoes, basketball, groceries, RV supplies, gift shop, pavilion, playground, tables & fire rings, activities & entertainment. 86 sites.

Directions: From PA Turnpike, Exit 146 and left 1 block to US 220 S (I-99), 1 mile to Greenburg exit, Rt. 30 W, go 7 miles. Park on the right.

Open April 15 - November 1

Restrictions: Discount available Sun - Thur 10% discount Fri/Sat and holidays.Cash only. AC/heat/visitors/pets extra charge. No groups at 50%.

Pets: Small or medium pets under 30 lbs on leash.

Rhode Island RV Parks and Campgrounds

OAKLEAF FAMILY CAMPGROUNDS

PO Box 521

Chepachet, RI 02814

(401) 568-4446

Rates: Contact park for current rates.

Amenities: Horseshoes, volleyball, playground, picnic tables, store, Rv supplies, room for slide-outs, showers, nature trails, dump station. 60 sites. 30 AMP.

Directions: From Jct. US 44 & SR 102, go W on US 44 6 miles to SR 94, turn onto SR94, go 5 1/2 miles to Old Snake Hill Rd. Go 0.3 miles to top of hill behind red barn.

Open Apr 15 - October 31

Restrictions: A/C \$3.00 per day. Visitors must pay fee. No major holidays. W/E sites.

Pets: Pets on leash. Owner clean up after

South Carolina RV Parks and Campgrounds

Lonesome Dove Campground & RV Park

Brief Description: Located in the foothills of the beautiful scenic whitewater falls area of South Carolina just 5.9 miles from fall creek boat ramp on keowee and 6.3 miles devils fork state park boat ramp on jocassee. Up the road a few miles are numerous hiking trails and located within a short driving distance in various directions are some great river fishing holes. Contact us for availability, by reservation only! Nightly / Weekly / Monthly

Address: 720 Lonesome Dove Lane

City: Salem

State Or Country: SC

Zip: 29676

Park Phone Number: 864-318-4500

Check in time: 2:00 pm

Check out time: 11am

Park Email: greenranch08@yahoo.com

Park Web Address: <https://lonesomedovecampgroundrvpark.business.site/>

Normal Rate: \$350 per month 30 amp \$375 per month 50 amp

Happy Camper Rate: \$325 per month 30 amp \$350 per month 50 amp

Open Hours: 8-5 pm Mon - Sun

Offers Long Term Discount: Yes

Nearest Cities: Clemson SC, West Union SC, Wahalla SC

Directions: Contact for details - by reservation only

Restrictions: Contact for details

Pet Policy: Pets must be kept on leash

RV Sites: phase one - 12

Amenities



30 Amp Service



50 Amp Service

Pine Acres Campground & RV Park

Brief Description: 43 total RV sites with full hookups WI-FI available. Sites can accommodate RV's up to 40 feet in length, 30/50 amp service, most sites are pull throughs. Men and women facilities with showers and stalls & Laundry room. please call for details. Manager lives on site. Located 1 mile from Aiken and 15 miles from Augusta, GA.

Address: 205 Duke Drive

City: Aiken

State Or Country: SC

Zip: 29801

Park Phone Number: (803) 648-5715

Check in time: 12pm - 6pm

Check out time: 11am

Park Email: robertpiersonjr@yahoo.com

Park Web Address: <http://pineacrescampground.net/>

Normal Rate: \$30.00 - \$40.00

Happy Camper Rate: \$15.00 - \$20.00

Rate Notes: Discount is NOT valid during Masters Week - Golf Tournament (first week of April). Credit card and P.A. membership number required at the time of making reservations. Visa, Mastercard, Discover and American Express accepted. Pets must be kept on leash!

*Rate includes cable T.V. Rates are for 2 people, \$2.00 for each additional person per day

Open Hours: 8-4 M,T,T,F. 8-12 W

Offers Long Term Discount: Weekly & Monthly Rates

Nearest Cities: Aiken, SC. Augusta, GA. Columbia, SC.

Directions: GPS: 33.598566N, -81.688053W From I-20: Exit #22, and go south on Hwy 1

Amenities



30 Amp Service



50 Amp Service



Credit Cards



Dump Station



Full Hookups



Golf



Handicap Access



Laundry Facilities



Pets Welcome



Propane



Pull-Thrus



Restrooms






Security

towards Aiken. Go 4.8 miles and Pine Acres is on the left. From Aiken off 118 Bypass: go north on Hwy. 1 for one mile, and the campground is on the right.

Pet Policy: Pets must be kept on leash

RV Sites: 43

-  Showers
-  Tent Camping
-  WiFi Access

Horseshoe Lake Farm

Brief Description: Horseshoe Lake Farm is the home of Horseshoe Lake Saddle Club. Club members participate in Monthly Rides, Events, Shows, Activities and Challenges, including our "Extreme Cowboy Competitions". Amenities available to club members include discounts on Tent & RV or Lakefront Cabin Rentals right here at Horseshoe Lake Farm... as well as on Boating, Fishing, Swimming, and Special Events & Activities. We also welcome cyclists. Our riding trail offers a fun, rugged mountain biking opportunity or road cyclists camping on-site can pick up cue sheets for scenic rides into Charleston or Beaufort on quiet, country roads. There's literally something for every member of your family at Horseshoe Lake Farm!

Address: 1201 Horseshoe Lake Circle

City: Cottageville

State Or Country: SC

Zip: 29435

Park Phone Number: 843-835-2418

Check in time: 2pm

Check out time: 12 Noon

Park Email: horseshoelakefarm@gmail.com

Park Web Address: <http://www.horseshoelakefarm.com>

Normal Rate: \$30.00

Happy Camper Rate: \$15.00

Rate Notes: Subject to availability. Not valid on weekends 5/1 thru 10/31. Not valid on holidays. Applies only to nightly rate for non-members and does not apply to weekly or monthly rates.

Open Hours: 8am - 9pm

Offers Long Term Discount: Yes: Call to inquire

Nearest Cities: Walterboro, Summerville, Charleston
























Directions: Horseshoe Lake Farm is just 1/4 mile East of the Intersection of Highways 651 & 61 in Cottageville, SC... directly off of Augusta Highway/Hwy. 61 on Horseshoe Lake Circle. There is a sign at our entrance to let you know you have reached the correct point.

Pet Policy: All pets must be registered at the office upon arrival and prior to entering the campground. Horseshoe Lake Farm is pet-friendly, but owners will be totally responsible for their pets at all times. Pets cannot be left unattended at any time, and must be on a leash when not inside your RV or cabin. You may not leave your pet inside your RV or cabin if you leave the campground. All pet litter must be cleaned up immediately, and those not in compliance will be asked to leave the park and may be charged a cleanup fee. Noisy pets will not be allowed to stay, and only one warning will be issued prior to request to remove pet from park. WE DO NOT ALLOW pets in the bathhouse, playground and beach areas, or in our rental units. Please provide proof of vaccination and appropriate licensing at check-in. Please call in advance for specific breed restrictions (Absolutely NO Pit bull's, Bandog's, Neapolitan Mastiff's, Wolfdog's, Boerboel's, Dogo Argentino's, Presa Canario's, Fila Brasileiro's, American Pit Bull Terrier's, Doberman Pinscher's, or Rottweiler's). You are totally liable for your pet should there be any claim. No guest pets allowed in with visitors.

RV Sites: 9

Tent Sites: 20

Amenities

-  15 Amp Service
-  20 Amp Service
-  30 Amp Service
-  50 Amp Service
-  BBQ
-  Biking
-  Boat Ramp
-  Boating
-  Cable TV
-  Credit Cards
-  Fire Rings
-  Fishing
-  Full Hookups
-  Hiking
-  Horseback Riding
-  Laundry Facilities
-  No Smoking
-  Pets Welcome
-  Picnic Area
-  Playground
-  Recycling
-  Restrooms
-  Sewer
- Showers
- Store
- Tent Camping
- Water
- WiFi Access

MOUNTAINEER MOTEL & CAMPGROUND

4665 Five Chop Rd.

Cameron, SC 29030

1(803)534-6453

Rates: Contact park for current rates.

Amenities: 26 sites, RVs up to 40 ft, 30 amp service, full hook-ups, pull-through and back-in sites, fishing lake 7 miles from the park. 10 miles from Orangeburg, 70 miles from Charleston.

Directions: From I-26, take Exit 154B and go north on Highway 301 4 miles. From I-95 South: Take Exit 97 and go south on Highway 301 10 miles. From I-95 North: Take Exit 86 onto I-26 West to Exit 154B and go north on Highway 301 4 miles.

Restrictions: Happy Rate is not valid during Homecoming Weekend. Please call ahead for availability. Self-contained units only. Credit cards not accepted. *\$2.00 additional for rigs over 32 feet. Rates do not include tax.

Pet Policy: All pets must be on a leash.

Lake Aire RV Park, LLC

Brief Description: Close to Historic Downtown Charleston - 92 Large (up to 40 x 75 ft), level sites, most are pull-thru. 66 Full Service sites, 26 Water/30 Amp sites. Plenty of room for big rigs with slide-outs. 50/30/20 Amp service; wireless internet, swimming pool, heated bath house, hot showers & handicap facilities, laundry, private fishing lake (no license required / catch & release please), pavilion, two playgrounds, Horseshoes, Corn-hole, Bocce Ball, Tether ball, BBQ, fire rings, security, LP gas, 2 dump stations, 18 spacious, secluded tent sites. On-site Manager. A "green park" operated partially with solar energy. 34 wooded acres with crushed slag roads. Area Attractions: Downtown Charleston is only a few miles away. The park is located close to historic plantations & gardens, Angel Oak, Ft. Sumter, Yorktown, beaches, golf & shopping. A public boat ramp to the Intercoastal Waterway is 5 miles away.

Address: 4375 Hwy 162

City: Hollywood/Charleston

State Or Country: SC

Zip: 29449

Park Phone Number: 843-571-1271

Check in time: 1:00

Check out time: 12:00

Park Email: lakeairerv@juno.com

Park Web Address: <http://www.lakeairerv.com>

Normal Rate: \$47.00

Happy Camper Rate: \$23.50*

Rate Notes: *RATES (effective 10/1/2020) ARE FOR BASIC 30 AMP BACK-IN WATER/ELECTRIC CAMPING ONLY plus a \$5.00 services fee and 12% SC Sales and Accommodations tax. Rates are based on 4 people, \$2.00 additional charge for each extra person per day. Upgrades available. All rates are subject to change without notice. Call to verify current rate. Check in 2PM, Check out 11 AM; Cash, Visa/MC, Discover & Travelers checks. No personal checks accepted. Full-timers welcome. Pets OK (must be cleaned up after, leashed and cannot be left outside unattended.) 10% discount on tent sites.

Open Hours: Mon-Sat 9-6; Sun 11-6

Offers Long Term Discount: No

Nearest Cities: Charleston

Directions: From I-95 S-bound: take I-26 then exit onto I 526 toward Savannah to the end. Turn right onto Hwy 17. Go 8 mi., then left onto Hwy 162. Park is 1,000 ft. on left. From I-95 N-bound: Exit 33 onto US 17. Go 48 mi. N on US 17 (Do NOT take Alt 17). Hard right at Gas station onto SC-162. Park is 1,000 ft on left.
























Restrictions: No discounts during Easter, Memorial Day, 4th of July, Labor Day, Thanksgiving & Christmas Holidays. Reservations recommended. No personal checks. 7 Day Cancellation. One night if within 7 days.

Pet Policy: We are pet friendly. Leash, Clean up after. Pets cannot be left outside unattended.

RV Sites: 92

Tent Sites: 18

Amenities

-  20 Amp Service
-  30 Amp Service
-  50 Amp Service
-  Credit Cards
-  Dump Station
-  Fire Rings
-  Fishing
-  Full Hookups
-  Handicap Access
-  Horseshoes
-  Laundry Facilities
-  Pets Welcome
-  Picnic Area
-  Playground
-  Propane
-  Pull-Thrus
-  Restrooms
-  Security
-  Sewer
-  Showers
-  Tent Camping
-  Water
-  WiFi Access

BASS LAKE RV CAMPGROUND

1149 Bass Lake Place

Dillon, SC 29536

(843) 774-2690

Normal Rate: \$30.00, \$32.00

Happy Camper Rate:\$15.00, \$16.00

Amenities: Boating, lake fishing, basketball, play equipment, sports field, laundry, telephone, LP gas, horseshoes, ice, wood, tables, RV rentals, any size RV, 68 sites. 30 AMP.

Directions: From Jct. I-95 (exit 93) & Hwy 9/57, go 1 1/2 mile N on W Frontage Rd., entrance on right.

Open Year Round

Restrictions: None. A/C \$2.00 night.

Pets: Pets on leash. Owner clean up after.

REGENT PARK S.P.M. DEFENDER LAKESIDE LODGE & CAMPGROUND

9600 Regent Parkway

Fort Mill, SC 29715

Rates: Contact park for current rates.

Amenities: Dump, flush toilets, shower, near the Carowinds theme park. 127 sites. 30 AMP.

Directions: I-77 (exit 90) then 1 mile S on Hwy. 21 then E on Regent Parkway. 2.5 miles to resort.

Check in: 12-4pm Check out: 12pm

Open Year Round

Restrictions: Discount available Monday-Thursday, not on race weekends or in June - August.

Pets: Pets on leash. Owner clean up after.

ART'S RV PARK

3343 Augusta Hwy

Gilbert, SC 29054

E-mail: sdollmkr@aol.com

Normal Rate: \$30.00, \$35.00

Happy Camper Rate:\$15.00, \$17.50

Amenities: Pool, quiet, private. Ask about monthly rates.

Directions: From I-26 & I20 take wy 378 into Lexington SC south on Hwy 1. 3 miles past Lexington High School on left.

Restrictions: If we have room, all are welcome. 4 days max at Happy Rate. One night at \$24.00

Pet Policy: Must be kept quiet, but welcome.

CREEKSIDE RV PARK

1120 Valentine Road

Greer, SC 29651

(864) 877-1242

Rates: Contact park for current rates.

Amenities: Dump, cable, TV, phone jacks, self contained only, laundry, close to Wal-Mart. 41 sites. 30 AMP. 50 AMP.
Nearest Cities: Greenville, Spartanburg.

Directions: 10 miles N on Hwy 29 (pass Bradshaw's GM), then E on Biblebrook Dr.

Check in: 6:00pm Check out: 12:00

Open Year Round

Restrictions: Discount available only in December.

Pets: Pets on leash. Owner clean up after

EDMUND RV PARK

5920 Edmund Hwy

Lexington, SC 29073

(803) 955-9111

Rates: Contact park for current rates.

Amenities: Wi-Fi now available. great cell phone reception, 50 full hook-ups, pull-thrus, 75 sites with electric & water, 125 dry sites, 12,000 sq. ft. pavilion, nice laundry, restaurant open 6 days a week, restrooms, showers, flea market Tuesday thru Sunday.. 30 AMP, 50 AMP. Nearest Cities: 10 minutes from Augusta, "Home of the Masters Golf Tournament." Many nearby attractions, weekly and monthly rates.

Directions: From Columbia, Take I-20 to exit 113, go S on Hwy 302 approx. 10 miles From Lexington: I-20 to exit 55, go S on Hwy 6 approx. 7.5 miles.

Check in/out: Any

Open Year Round

Restrictions: First day at Happy Rate.

Pets: Pets on leash. Owner clean up after.

FOXFIRE MOTEL & CAMPGROUND

4638 Jefferson Davis Hwy.

North Augusta, SC 29841

(803) 594-0924

Rates: Contact park for current rates.

Amenities: Close to restaurants & shopping, pool, store, planned activities, laundry, playground, cable TV, tent sites, patios & grills.

Directions: From I-20, exit onto Edgefield St. (exit 5) go S about 2 miles, turn left onto Belvedere St. from Edgefield and go about 2 more miles to Hwy 1 (Jefferson Davis Hwy) about 3 blocks to motel/campground.

Check in: 12:00 Check out: 12:00

Open Year Round

Restrictions: None. Reservations requested but not required.

POLLY'S LANDING CAMPGROUND

PO Box 1039

Santee, SC 29143

(803) 478-2351

Rates: Contact park for current rates.

Amenities: Dump, LP gas, flush toilets, showers, laundry, store, snack bar, restaurant, boating, fishing, cable TV, handicap access, seasonal lease available. 53 sites. 30 AMP, 50 AMP. Nearest Cities: Charleston, Sumter.

Directions: I-95 (Exit 102) then 1 mile E on Hwy 400.

Check in: 1:00pm Check out: 12:00

Open Year Round

Restrictions: Discount not available on major holidays.

Pets: Pets on leash. Owner clean up after

Comfort Inn St. George RV Park & Campground

139 Motel Dr.

Saint George, SC 29477

1(843)563-4180

E-Mail: comfortinnsaintgeorge@hotmail.com

Normal Rate: \$30.00

Happy Camper Rate:\$15.00

Amenities: Bath house, Seasonal Pool, Free cont. Breakfast, Tents welcome, Monthly sites available.

Directions: Comfort Inn Saint George at intersection I-95 & US-78 exit 77.

Restrictions: None

Pet Policy: Pets welcome

JOLLY ACRES CAMP & STORAGE

289 Horne Taylor Road

St. George, SC 29477

843-563-8303

E-mail: jollyacres@hughes.net

www.syrrrun.com

Normal Rate: \$32.00

Happy Camper Rate:\$16.00

Amenities: 25 full hook-ups, laundry, LP gas, tables, large pull-thru sites, clean bathhouse, hot showers, dump station, private fishing pond, ice, vending, playground, wi-fi, fax, notary service, RV storage. No tents. Quiet family owned and operated campground. Closed noon - 2pm.

Directions: From I-95 exit 77 (St. George). Turn left onto Hwy 78, go approx. 5 miles, turn left onto Home Taylor Road. Park is 1/2 mile on left.

Open Year Round

Restrictions: No club discounts on Friday and Saturday nights. Senior discount.

Pet Policy: Pets on leash and must be cleaned up after.

SWEETWATER LAKE CAMPGROUND

58 Campground Trail

St. Matthews, SC 29135

(803) 874-3547

Rates: Contact park for current rates.

Amenities: Dump, flush toilets, showers, fishing, playground. 50 sites. 30 AMP, 50 AMP. Nearest Cities: Orangeburg, St. Matthews.

Directions: I-26 (Exit 139), then 2 miles W on Rd 22, then 1/2 mile N on Sweetwater Rd.

Check in: 3:00pm Check out: 11:00am

Open Year Round

Restrictions: Discount available January 1 -March 1.

Pets: Pets on leash. Owner clean up after

South Dakota RV Parks and Campgrounds

Heartland RV Park & Cabins

Brief Description: Top rated modern RV Park located at the gateway to everything in the Black Hills. Clean & modern bathrooms, private unlimited hot showers, 3 laundromats, Camp Store and Event Center serving breakfast daily (May - Sept) for \$5 - \$7, and free evening events including live music, wine tasting and ice social. Heated Pool & Spa with Patio (seasonal). Rates are for full hookup, pull-thru sites, and includes free Cable RV & WiFi.

Address - 24743 S Hwy 79

City - Hermosa

State - SD

Zip - 57744

Park Phone - 605-255-5460

Park Email - info@heartlandrvpark.com

Park Web Address - www.heartlandrvpark.com







Check in time - 1:00 pm

Check out time - 11:00 am

Normal Rate - \$29.99 to \$79.99

Happy Camper Rate - \$15.00 to \$40.00

Rate Notes -

-  Receive 50% off Nightly RV Rate for entire stay.
-  Happy Camper Discount not valid May 27th through August 15th
-  Peak Demand Dates and Special Events rates may vary from listed rates.
-  Weekly & Monthly rates available, please call for availability.
-  Rates based on 2 Guests, Fee for each additional Guest. Taxes not included.
-  Reservations required. Credit cards accepted. Pets welcome.

Open Hours - 8:00 to 8:00 May to October

Offers Long Term Discount - Yes




Nearest Cities - Rapid City, SD

Directions - Located just 14 miles south of Rapid City on Hwy 79. Main gate is located on Hwy 79, 1/2 mile south of the intersection of Hwys 79 & 36, at mile marker #59. Easy access from Hwy 79.


















Restrictions - Happy Camper discount not valid May 27th through August 15th. Reservations required. Peak Demand Dates and Special Events rates may vary from listed rates.

Pet Policy: Pet Rules & Areas

We have a large, grassy Dog Park in the northwest part of the park, with ample room for your dogs to exercise and socialize. For the everyone's safety and enjoyment, please make sure to follow our pet rules:

-  Pets are not permitted in the playground or any buildings, Swimming Pool and Patio areas or sites other than your own.
-  Pets must be kept on a short leash, under control, and quiet at all times or your pet may be asked to leave the park.
-  Pet feces must be picked up immediately and disposed of properly or your

Amenities

-  30 Amp Service
-  50 Amp Service
-  Cable TV
-  Clubhouse
-  Full Hookups
-  Handicap Access
-  Heated Pool
-  Hot Tub
-  Laundry Facilities
-  Pets Welcome
-  Playground
-  Propane
-  Pull-Thrus
-  Restrooms
-  Showers
-  Store
-  WiFi Access

pet may be asked to leave the park.



Pets may not be left unattended outside of your RV under any circumstances.



Pets must not be allowed to disturb other guests, or your pet may be asked to leave the park.



Pets must be walked in the Pet Walking Area only (west & North side of park) and must be picked up after immediately.



Certified Service Dogs are required to wear identify vest while in or around any playground or buildings, Swimming Pool and Patio areas.

RV Sites- 230

Tent Sites - N/A

Three Flags RV Park and Camp

Brief Description: Large pull thru RV sites 30' wide by 80' long. Park offers coin laundry, free cable TV with full hookups, free WiFi, camp store with groceries, ice, snacks and RV parts.

Address: 9484 Three Flags Ln

City: Black Hawk

State Or Country: SD

Zip: 4

Park Phone Number: 57718

Check in time: 11 a.m.

Check out time: 11 a.m.

Park Email: threeflags@midconetwork.com

Park Web Address: <http://www.threeflagsrvpark.com>

Normal Rate: \$28 - \$40

Happy Camper Rate: \$14 - \$20

Rate Notes: Rates are for 2 people. \$2 for each additional person over age 6.

Happy Camper discount not valid during Sturgis Motorcycle Rally August 5 - 12

Open Hours: 7:30 a.m. - 6 p.m.

Offers Long Term Discount: Yes

Nearest Cities: Rapid City

Directions: Located 1.4 miles from Black Hawk and 5 miles west of Rapid City.

I-90 Exit 52 westbound turn right (east) for .1 mile. Turn left onto Norman Avenue

and go one mile. Turn left into park. I-90 Exit 52 eastbound, turn left (east) .3 mile.

Turn left onto Norman Avenue and go one mile. Turn left into park.

Pet Policy: Pets allowed on leash, owner clean up after.

RV Sites: 41

Tent Sites: 50

Amenities



20 Amp Service



30 Amp Service



50 Amp Service



BBQ



Biking



Cable TV



Credit Cards



Dump Station



Full Hookups



Handicap Access



Ice



Laundry Facilities



No Smoking



Pets Welcome



Propane



Pull-Thrus



Recycling



Restrooms



Sewer



Showers



Store



Tent Camping



WiFi Access



Wired Internet

Hills RV Park

Brief Description: 30 RV sites, EASY access, large rigs OK, water, sewer, 50/30/20 amps, dump station, will accommodate long RVs, laundry, showers, ice machine, pets OK, picnic tables, close to interstate and businesses.

Amenities



20 Amp Service




















30 Amp Service



50 Amp Service

Address: 608 S. Main Street
City: Plankinton
State Or Country: SD
Zip: 57368
Park Phone Number: 605-770-0300
Check out time: 11:00 AM
Park Email: nancyahill@yahoo.com
Normal Rate: 38.00
Happy Camper Rate: 18.00
Rate Notes: Cash only. \$2.00 for 50 amp service.
Offers Long Term Discount: No
Nearest Cities: 20 miles west of Mitchell
Directions: Close to intersection I-90 and US 281. Right next to I-90 exit 308
Pet Policy: On leash
RV Sites: 30
Tent Sites: available

-  **Biking**
-  **Dump Station**
-  **Fishing**
-  **Full Hookups**
-  **Gas**
-  **Handicap Access**
-  **Ice**
-  **Laundry Facilities**
-  **Pets Welcome**
-  **Picnic Area**
-  **Pull-Thrus**
-  **Restaurant**
-  **Restrooms**
-  **Sewer**
-  **Showers**
-  **Tent Camping**
-  **Water**

BROKEN ARROW CAMPGROUND

25458 Flynn Creek Rd

Custer, SD 57730

1(605)673-4471

E-Mail: brokenarcamp@yahoo.com

Normal Rate: \$33.00

Happy Camper Rate:\$16.50

Amenities:

Full Hook ups, Pull through, Big Rig Friendly, 30/50 AMP, Dump Station, Shower House, Handicap Bathroom, Wi-Fi, Laundry, Cabins with out Linens.

Directions: 1 mile East of Custer on 16A/ Turn south on Sidney Park Rd 4 miles Turn left on Flynn Creek Rd. 500 ft on left.

Restrictions: Happy Rate not valid June 5th - August 15th.

Pet Policy: Pets must be on leash & cleaned up after.

ECHO VALLEY PARK CAMPGROUND

RR2 Box 202J

Custer, SD 57730

1-605-673-3368

E-mail: woerth@gwtc.net

Normal Rate: \$25.00

Happy Camper Rate:\$12.50

Amenities: Shower house, fire wood, laundry, dump dtation, bike path.

Directions: From Custer, SD go north on 385 / 16 for 3.5 miles, then east on

Echo Valley Road for 1/2 mile.

Open May - October

Restrictions: None.

Pets: Pets must be leashed, never left unattended, and cleaned up after at all times.

SPOT

305 Highway 14 East

DeSmet, SD 57231

(605) 854-3982

Normal Rate: \$30.00

Happy Camper Rate:\$15.00

Amenities: 50 Full hook-up RV sites, RVs 40ft+, comfort stations, laundry, rec hall, 50/30/20 amp, tent sites, showers, modern, friendly park, grills, picnic tables, fire wood. Near home of Laura Ingalls Wilder. Pageants held 2nd, 3rd and 4th weekends of July. Nearest City: DeSmet.

Directions: .4 miles E of US 14 and ST 24 Intersection on the edge of DeSmet.

Open Year Round

Restrictions: Discount available Sunday thru Thursday. Discount valid for 3 nights. 50 amp \$5.00 extra. No credit cards, cash only.

ELM LAKE RESORT

Brown County Hwy 3A

Frederick, SD 57441

(605) 358-8511

Rates: Contact park for current rates.

Amenities: Big rigs welcome, shady sites on hillside overlooking lake, fishing, boat rentals, bait & tackle, paddle boat rentals, lake swimming, restaurant, video lottery, & picnic area. 6 sites. 30 AMP.

Directions: From Aberdeen, N on US Hwy 218 25 miles to Frederick. Exit Brown Cty Hwy 5, W about 4 miles, then N on Brown Cty Hwy 6 5miles, go W on Brown Cty. Hwy 3 A about 3 miles. Park on right.

Check in: 10am - 9pm Check out: 12:00

Open Year Round

Restrictions: No major holidays. Space available. \$2.00 A/C. Rate includes 2 people, \$2.00 each person extra. No glass bottles.

Pets: Pets on leash. Owner clean up after.

CAMP 83

1103 Main Street North

Herreid, SD 57632

(605)437-2384

Email: pjb19012001@yahoo.com

Normal Rate: \$20.00

Happy Camper Rate:\$10.00

Amenities: Big-rig friendly. Any size RV. 15/30/50 amp. Water and electric on all sites with dump station o park. Phone, laundry, picnic tables, BBQ grills, free cup of coffee at Herreid Super Stop. 28 sites. Nearest Cities: Bismarck, ND (95 miles), Pierre, SD (110 miles.)

Directions: From JCT 12/83 NBound, go 21 miles N. Park is on N end of town of Herreid on E side of road. From 83/I-94, go 74 miles S of the NC/SD state line. Park is on E side of road.

Open Year Round (no water in winter)

Restrictions:Happy Rate is given until park is 50% capacity.

Participating Member - This Happy Camper park offers \$50.00 off their monthly rates!

KEMO SABAY CAMPGROUND

27288 Wind Cave Road

Route 1 Box 149A

Hot Springs, SD 57747

(605)745-4397

Normal Rate: \$30.00

Happy Camper Rate:\$15.00

Amenities: Quiet, safe park on 80 acres at the foot of Battle Mountain. Any size RV, 20/30/50 amp, 4 comfort stations, showers/restrooms, laundry, ramada, free phone/modem hook-up, dump station. Nearby Evans Plunge, Mammoth site, Wind Cave, Custer Park, 3 lakes and golf courses. 40 sites.

Directions: 1/4 mile N of Hot Springs on Route 385. Park is on E side.

Open May - October

(Some sites available in winter)

Restrictions: Not valid during Sturgis Biker Week. \$3.00 electric surcharge.

BADLANDS RANCH & RESORT

20910 Craven Rd

Interior, SD 57750

(605)433-5599

Email: info@badlandsranchresort.com

www.badlandsranchresort.com

Normal Rate: \$28.00

Happy Camper Rate:\$14.00

Amenities: Any size RV, cabins, motel, lodge, horseback riding, fishing, swimming pool, paddle boat, grills, laundry, hiking, hunting packages, bike trails, UPS and mail delivery, internet access, pay phone. 36 sites.

Directions: I-90 to Exit 131 to Interior, 44E (turn at gas station), 1 mile past White River and KOA, turn at our sign. First place on left is the Ranch Resort.

Restrictions: None. Rate is for 3 people. Extra persons \$2.00 per person.

KADOKA KAMPGROUND

PO Box 399

Kadoka, SD 57543

(605) 837-2243

Rates: Contact park for current rates.

Amenities: Outdoor pool, laundry, tent sites, rec hall, kids playground, game room, grills, patio tables, last campground before the Badlands, Big rigs welcome. 25 sites.

Directions: Traveling I-90, take exit 150 in Kadoka. Go S 3 blocks, turn left (E) one block to park.

Open Year Round

Restrictions: Call for availability in July.

Pets: Pets on leash. Owner clean up after.

Participating Member - This Happy Camper park offers \$50.00 off their monthly rates!

PLENTY STAR RANCH

P.O. Box 106

Pringle, SD 57773

(605)673-3012

www.plentystarranch.com

plenty@rapidnet.com

Rates: Contact park for current rates.

Amenities: 20 amp service, water and electric only, hot showers, laundry, dump station available for club members. restaurant with daily breakfast buffet, trail rides, riding package, horse camp with stalls, paddock and pasture. 4 sites.

Directions: 9.5 miles S of Custer, 2 miles N of Pringle on Hwy 385.

Open Year Round

Restrictions: None. No reservations.

Pets: Dogs on leash. Extra charge for dogs.

RUSH-NO-MORE CAMPGROUND

21137 Brimstone Place

Sturgis, SD 59324

(605) 347-2916

Normal Rate: \$46.95

Happy Camper Rate:\$23.48

Amenities: Hot showers, flush toilets, rally, laundry, mini-store, hot tub, swimming pool, beautiful foothills setting, large shade trees or open camping, picnic tables, cook shack, pavilion, room for slide-outs. Children under 12 are free45 sites. 30/50 AMP.

Directions: I-90 Exit 37, Sturgis, SD only 5 miles from downtown Sturgis.

Open Year Round

Restrictions: Rate includes 2 people, \$2.00 per extra person. Discount not available August 6 - 12.

Pets: Pets on leash. Owner clean up after.

Tennessee RV Parks and Campgrounds

Coopers Landing

Brief Description: Full hookup 15 Spot camping area located at entrance to Ragland Bottom State park and with 5 miles of many boat ramps on Center Hill Lake. General store on site with restaurant.

Address: 6980 Sparta Hwy

City: Sparta

State Or Country: TN

Zip: 38583

Park Phone Number: 931-761-1313

Normal Rate: \$45.00

Happy Camper Rate: \$30.00

Open Hours: 8am-8PM

Offers Long Term Discount: No









Nearest Cities: Sparta/Smithville

Directions: From I40 take exit 288 (HWY 111 South toward Sparta)

Pet Policy: welcome on leash

RV Sites: 15

Amenities

-  50 Amp Service
-  BBQ
-  Boating
-  Fire Rings
-  Full Hookups
-  Ice
-  Restaurant
-  Water

Pebble Mountain

Brief Description: 41 semi shady sites nestled in the great smoky mountains by the Cherokee National Forest.

Address: 78 Pebble Mountain Circle

City: Chuckey

State Or Country: TN

Zip: 37641

Park Phone Number: 423-257-2120

Check in time: 8:00 AM

Check out time: 11:00 AM

Park Email: pebblemtn@gmail.com

Park Web Address: <http://www.pebblemtn.com>

Normal Rate: \$31.00

Happy Camper Rate: \$16.00

Open Hours: 8AM to 8PM

Offers Long Term Discount: Yes

Directions: Interstate 81 take exit 23. Go about 10 to 12 miles. When see Wal-Mart on left you will take a right at the next red light which is TN 107. Go about 6 miles and when you see Shanks and Shanks gas station take the next right there will be a sign and follow the signs on into the campground.

















Restrictions: None








Pet Policy: All pets are welcome. If pets are aggressive toward people you will be asked to leave

RV Sites: 41

Tent Sites: 10

Amenities

-  15 Amp Service
-  20 Amp Service
-  30 Amp Service
-  50 Amp Service
-  Clubhouse
-  Credit Cards
-  Fire Rings
-  Full Hookups
-  Horseshoes
-  Ice
-  Laundry Facilities
-  Pets Welcome
-  Picnic Area
-  Playground
-  Pull-Thrus
-  Recycling

-  Restrooms
-  Sewer
-  Showers
-  Store
-  Tent Camping
-  Water
-  WiFi Access

Sherman Oaks Campground

Brief Description: Sherman Oaks Camping and Events Resort is located conveniently minutes outside of historic downtown Dandridge, Tennessee and 3/10 of a mile from interstate 1-81 and 1-40. Set at the foothills of the Great Smokey Mountains, Sherman Oak's offers guests more than breath-taking views, the resort features a covered performance area, level and wooded green campsites, swimming pool, snack store, bath houses and all with in walking distance to beautiful Douglas Lake. The perfect location, Sherman Oaks is close to all the local attractions of Douglas and Cherokee Lakes, Morristown, Gatlinburg, Dollywood, Pigeon Forge, Sevierville, Knoxville, Biltmore House and Gardens and Asheville North Carolina.

Address: 1601 E Hwy 25 70

City: Dandridge

State: TN

Zip: 37725

Park Phone Number: 865-397-4080

Check in time: 12pm

Check out time: 11am

Park Email: palmerbroker@aol.com

Park Web Address: <http://www.shermanoakscampground.com>

Normal Rate: \$65.00

Happy Camper Rate: \$33.00

Nearest Cities: Knoxville


























Directions: From Knoxville take interstate 40 east towards Asheville. Take Exit 424, Dandridge and White Pine, and Veer right towards Dandridge. At the first stop sign turn left onto E Hwy 25 70. After crossing the bridge over the lake, Sherman Oaks Campground is located a half mile on the right. From Johnson City take I- 81 South toward Knoxville. After traveling 60 miles on I-81 take exit 1A on the left toward Asheville. Next, Take Exit 424, the Dandridge/White Pine exit, veer right towards Dandridge. At the first stop sign turn left onto E Hwy 25 70. After crossing the bridge over the lake, Sherman Oaks Campground is located a half mile on the right. From Asheville take I-40 W via exit 1A toward Canton/Knoxville (Crossing into TENNESSEE). After 70 miles Exit 424, Dandridge and White Pine, and turn right towards Dandridge. At the first stop sign turn left onto E Hwy 25 70. After crossing the bridge over the lake, Sherman Oaks Campground is located a half mile on the right.

Pet Policy: Clean up after you pets.

RV Sites: 50

Tent Sites: 90

Amenities

-  30 Amp Service
-  50 Amp Service
-  Biking
-  Boat Ramp
-  Boating
-  Credit Cards
-  Dump Station
-  Fire Rings
-  Fishing
-  Full Hookups
-  Handicap Access
-  Hiking
-  Ice
-  Partial Hookups
-  Pets Welcome
-  Picnic Area
-  Propane
-  Pull-Thrus
-  Restrooms
-  Security
-  Sewer
-  Showers
-  Tent Camping
-  Water
-  WiFi Access

Amenities

Maple Grove Campground

Brief Description: Family oriented campground with 38 full hook-up sites is open year round. Large in ground pool. 100 feet from Cordell Hull Lake with access for fishing. 1 mile from marina with boat launch. Surrounded by 1000's of acres of corp property for deer hunting

Address: 6878 Granville Hwy.

City: Granville

State: TN

Zip: 385654

Park Phone Number: 931-653-4486

Check in time: 9:00 a.m.

Check out time: 11:00 a.m.

Park Email: info@maplegrovecampground.com

Park Web Address: <http://www.maplegrovecampground.com>

Normal Rate: \$29

Happy Camper Rate: \$14.50

Rate Notes: Rate is for 30 amp service & 2 people. Each additional person is \$3 more per night. 50 amp service is \$4 more per night. 1/2 price rate not valid on holiday weekends.

Open Hours: office hours are 8:00-6:00 pm

Offers Long Term Discount: yes


















Nearest Cities: Gainesboro, Carthage, Cookeville

Directions: I-40 westbound-Exit 268 right onto 96. Go about 4 miles to Rt. 70 turn left. Go about 4 miles to Chestnut Mound and turn right onto Rt. 53. Go another 4 miles and campground is on the left. I-40 eastbound-Exit 258 turn left onto Rt. 70N/53 and continue about 16 miles to Chestnut Mound. Turn left onto Rt. 53 and go about 4 miles to campground on the left.

Pet Policy: Pets are welcome. Dogs must be kept on a leash at all times and picked up after. Must not be left unattended.

RV Sites: 38

Tent Sites: 7

-  20 Amp Service
-  30 Amp Service
-  50 Amp Service
-  Fishing
-  Full Hookups
-  Ice
-  Laundry Facilities
-  Pets Welcome
-  Picnic Area
-  Playground
-  Pull-Thrus
-  Restrooms
-  Sewer
-  Showers
-  Store
-  Tent Camping
-  Water

FOX DEN CAMPGROUND & MOTEL

311 Hwy 32 South

Cosby, TN 37722

(888) 369-3361

Rates: Contact park for current rates.

Amenities: Bath house, laundry, horseshoes, swimming pool, basketball, 8 room motel, home of Cosby Nature Center. 64 sites. 29 with 30 AMP, 2 with 50 AMP.

Directions: I-40 to exit 435 Newport/Gatlinburg, Follow 32 S approx. 14 miles. Park is on right.

Check in: 2:00pm Check out: Noon

Open Year Round

Restrictions: Rate is for 2 people. \$2.00/extra person charge per night. No discount on major holidays. \$2.00 electric

DEER RUN RV RESORT

3609 Peavine Firetower Rd.

Crossville, TN 38571

(931)484-3333

<http://www.deerrunrvresort.com>

E-mail: info@deerrunrvresort.com

Normal Rate: \$36.00

Happy Camper Rate:\$18.00

Amenities: 200 acre RV resort/campground. Gated entrance, private lake, church service, wi-fi, store, 1p gas, laundry, 3 bathhouses, swimming pool, playgrounds, shuffleboard, horseshoes, volleyball, basketball, tennis court, sports field.

Directions: I-40 exit 322, north Peavine Road 1.8 miles, left on Firetower Road 3.6 miles resort is on the left.

Restrictions: Not valid Friday and Saturday from April 1 - January 1st. Not valid on holidays or 127 yard sale. 3 night stay using discount. May not be used in combination with other discounts. * Rates are for 2 adults and 2 children, \$5.00 for each additional person. One vehicle, one RV per site. Refundable \$10.00 deposit required per gate pass, refunded at checkout when turned in.

Pet Policy: Friendly pets and responsible owners welcome.

GERONIMO CAMPGROUND

1055 Tekesta Ridge

Crossville, TN 38555

(931) 788-1985

Rates: Contact park for current rates.

Amenities: Showers, comfort station, large sites to accommodate any size RV. 26 sites. 30 AMP.

Directions: Exit 322: I-40 Follow 101S to 282 S. Follow 282 S to Big Horn Road, just past Cumberland County Bank, go left 2 miles to campground. Exit 317: I-40 follow 127 S to 101 S, then same as above.

Open May 1 - October 1

Restrictions: None.

Pets: Pets on leash. Owner clean up after

JACK-BENNY RV CAMPING RESORT

1601 E. Hwy 25/70

Dandridge, TN 37725

(865)397-4498

Email: jackbennyrv@aol.com

Rates: Contact park for current rates.

Amenities: RVs up to 45', 30/50 amp, playground, bath house, laundry, store, propane, concerts - go spel, bluegrass and country in the park. Call for information. 84 sites.

Directions: From I-40 W, take Exit 424, turn left From I-40 E, take Exit 424, turn right, go 200 feet, turn LEFT on hwy 25/70. 1 1/2 mile on LEFT

Open Year Round

Restrictions: Major holidays excluded from discount. \$3.00 extra for cable.

Pets: Must be on a leash if outside camper.

MOUNTAIN LAKE CAMPGROUND

"A CHRISTIAN CAMPGROUND"

2865 Mountain Ranch Drive

Dandridge, TN 37725

(865)397-1000

Email: info@groupresort.com

<http://www.groupresort.com/contact.html>

Rates: <http://www.groupresort.com/campground.html>

Amenities: Full hook-ups, quiet, country setting, fishing, hayrides and paintball. Laundry and general store, Christian retreat, beautiful scenery. 25 sites.

Directions: From Knoxville, go E on I-40 about 15 miles to Hwy 66 (Exit 407). Go S on Hwy 66 about 2 miles to traffic light. Go left on Hwy 139. Go 3 1/4 miles to park

Restrictions: None. Discount available year round. No alcoholic beverages.

Pets: Pets on leash. Owner clean up after.

Participating Member - This Happy Camper park offers \$50.00 off their monthly rates!

SHERMAN OAKS RV CAMPGROUND

1601 E. Hwy 25/70

Dandridge, TN 37725

(865)397-4498

E-mail: jparks@bellsouth.net

Normal Rate: \$36.00

Happy Camper Rate:\$18.00

Amenities: Swimming pool, 2 bath houses, 2 laundry rooms, pavillion, cable, 5 pull through sites, can hold up to 75' rigs.

Directions: I-40 East or West, exit 424 and stay right till stop sign. Turn left and go 1 1/4th mile. Park is on the right. Going south on I-81 go east toward Asheville NC at 81/40 go to east rxit 424 and stay right till stop sign. Turn left and go 1 1/4th mile. Park is on the right.

Open Year Round

Restrictions: Limit up to 3 days on Happy Camper Rate. Happy Rate not valid during the holidays.

Pet Policy: Pets welcome on leash and picked up after.

Tanbark Campground

Brief Description: 32 sites available, pull thrus to accomodate. 30 or 50 amp, with full hook-ups. Wi-Fi, laundry facility, and bathhouses all very close for comfort.

Address: 125 S Spradlin Rd

City: Dickson

State: TN

Zip: 37055

Park Phone Number: 615-441-1613

Check in time: 11:30

Check out time: 11:00

Park Email: tanbarkcmp@aol.com

Park Web Address: <http://www.tanbarkcampground.tripod.com>

Normal Rate: \$25.00

Happy Camper Rate: \$12.50

Rate Notes: All rates are plus taxes

Open Hours: year round

Nearest Cities: nashville, jackson

Directions: Interstate 40 to exit 163, south off of interstate go 1/4 mile turn left into campground.














Restrictions: None

Pet Policy: must be on leash and maintained by owner at all times. Clean up after your pets.

RV Sites: 32

Tent Sites: 12

Amenities

-  30 Amp Service
-  50 Amp Service
-  Fire Rings
-  Full Hookups
-  Laundry Facilities
-  Pets Welcome
-  Picnic Area
-  Pull-Thrus
-  Restrooms
-  Sewer
-  Tent Camping
-  Water
-  WiFi Access

INDIAN CREEK CAMPGROUND & DAY USE AREA

4 Park RD

Elmwood, TN 38560

615-897-2233

E-mail: indiancreek@twlakes.net

Normal Rate: \$15.00, \$26.00

Happy Camper Rate:\$7.50, \$13.00

Amenities: Boat launch, Boat Ramp, volleyball, picnic and swimming areas, playground, Tables and Grills, showers, Archery range, paddle boat rentals, Live music and Karaoke every Saturday night.

Directions: From I-40 take exit 258 Gordonsville. Carthage turn N onto Hwy 53 go several miles to 70N/53E turn right and go about 7 miles to Chestnut Mound. At Chestnut Mound turn left onto Hwy 53 (70N keeps going straight) go 2.4 miles to Enigma Road. Turn right, go 2.5 miles then left onto the first road on your left. Park entrance well be on left, just a short distance after you turn.

Open Year Round

Restrictions: Not valid on Friday, Saturday nights or three day holiday weekends. Rates are for two guests (\$3.00 per person per night if over two).

Pet Policy: Pets welcome with proof of rabies vaccine, leashed at all times and never left alone. No pets in the restrooms, Bathhouses or on the

Beach. \$2.00 per pet, per day for cleaning up after

BIG BUCK RESORT

205 Sparks RD

Hornsby, TN 38044

(731)658-2247

<http://www.bigbuckresort.com>

E-mail: bigbuck@aeneas.net

Normal Rate: \$30.00

Happy Camper Rate:\$15.00

Amenities: We have over 100 RV sites, swimming pool, hiking and atv trails, club house, 4 pavillions, games, laundry house, 100 yard gun range, 2 ten acre lakes for fishing, playground, cabins, trap range over 1000 acres to roam.

Directions: Off of hwy 64.

Open Year Round

Restrictions: None

Pet Policy: Pets Welcome on leash.

MAPLE HILL RV CAMPGROUND

1386 N. York Hwy (US 127)

Jamestown, TN 38556

(931)879-3025

Email: MHRVCamp@tnaccess.com

Normal Rate: \$25.00

Happy Camper Rate:\$12.50

Amenities: Big rigs welcome. 20/30/50 amp, level, gravel sites, 4 private bathrooms (1 handicap), clean laundry area, local phone (must have 800 number for access), pavilion and kitchen. Golf, hiking and horseback riding and 4-wheel riding just a few miles away. 22 sites.

Directions: I-40 Exit 317 (Crossville). Go N on US 127 about 35 miles. I-65 Exit 43 onto Cumberland Pkwy (E) KY to Us 90 to US 127 S 27.8 miles. I-75 Exit 62 on 461 W to US 80, to US 27S to Hwy US 90 (W) to US 127 S. Go 27.8 miles.

Open Year Round

Restrictions: Happy Rate not available August 1 - 15. Cable \$1.00 per night.

Pets: Pets on leash. Pick up after.

WHISPERING OAKS CAMPGROUND

812 Sixteenth Model Rd.

Manchester, TN 37355

(931) 728-0225

Rates: Contact park for current rates.

Amenities: Any size RV welcome, long sites, rec room, bath house, playground, shaded sites, horseshoes, camp fires permitted, swimming pool. 48 sites. 20/30/50 amp. Nearest Cities: Manchester, Murfreesboro.

Directions: Exit 105 off I-24, go 1/2 mile S on 41, 1/2 mile W on Sixteenth Model Rd, watch signs for resort.

Check in: 12:00 Check out: 12:00

Open Year Round

Restrictions: First night only at discount rate, available Sunday - Thursday. No major holidays. Two night minimum stay required.

Pets: Pets on leash. Owner clean up after.

Participating Member - This Happy Camper park offers \$50.00 off their monthly rates!

SOUTH CUMBERLAND RV PARK & CAMPGROUND

Route 1 Box 2194

Monteagle, TN 37356

(931)924-7275

www.rvingwith@homestead.com

Normal Rate: \$30.00

Happy Camper Rate:\$15.00

Amenities: RVs up to 60 ft., full hook-ups with 20/30/50 amp, bath house, laundry, cable, tennis, playground, horseshoes, picnic table, museum, local walking trails. Chattanooga 40 miles, Murfreesborough 51 miles. 43 sites.

Directions: Exit 134 off I-24, turn right (follow sign) 1 mile, turn left on US Hwy 41. Head S toward Tracy City and Fall Creek Falls for 2.6 miles. Look for sign.

Open Year Round

Restrictions: Reservations required. Rate is for 2 people. \$2.00/extra person/day. \$2.00 for cable tv. Tax on all rates.

Pets: Pets allowed on leash.

Nashville Country RV Park

Brief Description: Cabins with or without restrooms, 95 RV sites, big rig sites, well maintained park, FREE wi-fi, FREE cable TV, clean restroom, hot showers, 24 hour laundry, swimming pool, free local phone, free morning coffee, fitness room, video rentals, playground, seasonal live entertainment, shuffleboard, pets welcome (pet

Amenities



20 Amp Service



30 Amp Service



50 Amp Service

walking/nature trail), picnic pavilion, LP, Southern hospitality! Walking distance to market and ATM machine, close to mall and restaurants, minutes from Nashville attractions, tickets and transportation to Grand Ole Opry, shuttled site seeing tours leave from park.

Address: 1200 Louisville hwy

City: goodlettsville

State Or Country: TN

Zip: 37072

Park Phone Number: (615) 859-0348

Check in time: 12:00 pm

Check out time: 11:00 am

Park Email: camp@nashvillecountryrvpark.com

Park Web Address: <http://www.nashvillecountryrvpark.com>

Normal Rate: \$34.50-\$39.50

Happy Camper Rate: 10% off

Rate Notes: Rate is for 2 people. \$5.00 per extra person

Open Hours: Year Round

Offers Long Term Discount: Weekly rate available

Nearest Cities: Nashville



























Directions: From North: take I-65S, to exit 98, turn left, 2 miles North, park will be on the Left. From E, W, & S, take I-65N, to exit 98, turn right, 2 miles North, park will be on the left in Millersville.

Restrictions: 10% discount on daily rate. Not available during Special Events and Holidays. Call for details.

Pet Policy: Must be on leash and cleaned up after.

RV Sites: 95

Tent Sites: 0

-  BBQ
-  Cable TV
-  Clubhouse
-  Credit Cards
-  Dump Station
-  Full Hookups
-  Gas
-  Golf
-  Ice
-  Laundry Facilities
-  No Smoking
-  Partial Hookups
-  Pets Welcome
-  Picnic Area
-  Playground
-  Propane
-  Pull-Thrus
-  Recycling
-  Restrooms
-  Sewer
-  Showers
-  Shuffleboard
-  Store
-  Water
-  WiFi Access
-  Wired Internet

TRIPLE CREEK CAMPGROUND

141 Lower Bogard

Newport, TN 37821

(423) 623-2020

Normal Rate: \$45.00, \$50.00

Happy Camper Rate:\$22.50, \$25.00

Amenities: Band stage, full hook-ups, pool under construction, laundry, store, bath house, many planned activities and country music. 100 sites. 30 AMP, 50 AMP. Nearest Cities: Gatlinburg, Dollywood, Pigeon Forge.

Directions: From I-40 exit 440. Right onto Wilton Springs to end. Turn right, then left.

Check in: 11:00 Check out: 11:00

Open Year Round

Restrictions: None.

Pets: Pets on leash. Owner clean up after.

SHADY OAKS CAMPGROUND

210 Corner Heights Road

Pigeon Forge, TN 37863

(865)453-3276

shadyoakscampgroundpigeonforge.com

Normal Rate: \$30.00

Happy Camper Rate:\$15.00

Amenities: Full hook-ups, shaded sites, restrooms, showers, laundry, rec room, new swimming pool, fishing guide and trolley service available. 10 minutes from Dollywood, 5 minutes from Great Smokey Mountains National Park. 107 sites. Knoxville 34 miles, Gatlinburg 5 miles.

Directions: see web site for directions or call park.

Open Year Round

Restrictions: Weekends and holidays excluded. Sales tax on all rates.

Pets: Small pets on leashes allowed.

LAKEVIEW CAMPGROUND

307 Lakeview Road

Sharps Chapel, TN 37866

(865)278-3175

Email: ohboy46@juno.com

Rates: Contact park for current rates.

Amenities: RVs up to 40', 30 amp, country setting on Norris Lake, a 72-mile long lake with a shoreline 850 miles long. Lake fishing available, boat launch next door. 35 sites. Low monthly and yearly rates. Nearest Cities: Maynardville (11 miles), New Tarewell (12 miles), Knoxville (30 miles).

Directions: From Knoxville: Take Hwy 35 N 30 miles and cross Norris Lake. Turn left onto Sharps Chapel Road, then left onto Lakeview Road. Go 1/2 mile. Park is on left.

Open Year Round

Restrictions: Happy Rate not available on holidays.

Pets: Pets welcome on leash.

TENNESSEE RIVER MOUNTAIN GETAWAYS

6390 Cuba Landing Rd

Waverly, TN 37185

931-296-7963

E-mail: management@tnrivercampresort.com

<http://tnrivercampresort.com>

Rates: Contact park for current rates.

Amenities: Log camping cabins, Mountain Park, Hiking trail, playground, life-size chess field, large marina nearby.

Directions: Exit 137 just 0.3 miles north of I-40, 1 hour west of Nashville, 2 hours east of Memphis.

Open Year Round

Restictions: Happy Rate not valid weekends and major holidays. Must call for reservation.

Subject to availability.

Pet Policy: Must be on leash at all times.

Cove Creek RV Resort

Brief Description: We are a new resort at the base of Cove Mountain, every site has a breathtaking view. We offer a first-class clubhouse, bathhouse, workout facilities, onsite laundry facilities, a game room, an outdoor pool, a conference center as well as an onsite fishing pond. We are two miles from the Metcalf Bottoms entrance to the Great Smoky Mountains National Park. Join us at Cove Creek RV Resort & Rentals for your next camping trip to the Smokies. Close enough to all the Pigeon Forge attractions yet far enough away for you to enjoy the quietness and breathtaking views of the Smoky Mountains in the quaint area of Wears Valley. Indulge in our first class amenities and service. Cove Creek RV Resort . . . luxury awaits.

Address: 3293 Wears Valley Road

City: Sevierville

State Or Country: TN

Zip: 37862

Park Phone Number: 877-570-2683

Check in time: Noon

Check out time: 11 AM

Park Email: covecreekresort@gmail.com

Park Web Address: <http://www.covecreekrvresort.com>

Normal Rate: 49.00

Happy Camper Rate: 44.10

Rate Notes: Not available during holidays and fall color season: Easter (April 22-26) Memorial Day (May 26-31) Independence Day (June 30-July 5) Labor Day (September 1-6) Fall Color Peak (September 29-October 31) Veterans Day (November 10-14) Thanksgiving (November 22-28)

Open Hours: 10AM-5PM























Offers Long Term Discount: Monthly

Nearest Cities: Pigeon Forge, Townsend

Directions: From the main Parkway in Pigeon Forge turn on to Wears Valley Road (73) and follow for 8 miles, we are on the left. From Townsend turn on to Wears Valley Road (73) and follow for 6.8 miles and we are on your right.

Restrictions: Gravel back in sites only for above pricing. Concrete Pull

Amenities

-  20 Amp Service
-  30 Amp Service
-  50 Amp Service
-  Basketball
-  Cable TV
-  Clubhouse
-  Credit Cards
-  Dump Station
-  Fire Rings
-  Fishing
-  Full Hookups
-  Game Room
-  Handicap Access
-  Horseshoes
-  Ice
-  Laundry Facilities
-  Pets Welcome
-  Picnic Area
-  Playground
-  Propane
-  Pull-Thrus
-  Recycling
-  Restrooms

throughs also available, ask for prices.

Pet Policy: Pets and leashed strictly enforced. Pitbull, German Shepard, Rotweiller, and Pinscher breeds are not permitted.



Sewer



Showers



Water



WiFi Access

Texas RV Parks and Campgrounds

Page 1

Nature's Resort

Brief Description: 150 sites. Private club. Membership Required. Old fashioned family values.

Address: 10201 Monte Cristo Rd

City: Edcouch

State Or Country: TX

Zip: 78538

Park Phone Number: 956-262-4014

Park Email: mistymorne@yahoo.com

Normal Rate: \$40.00

Happy Camper Rate: \$20.00

Nearest Cities: Elsa, TX

Directions: 8 miles east of Hwy 281 on Monte Cristo Rd

Pet Policy: 2 friendly dogs on leashes.

RV Sites: 150

Tent Sites: 5

Amenities

- 30 Amp Service
- 50 Amp Service
- Clubhouse
- Full Hookups
- Game Room
- Heated Pool
- Horseshoes
- Hot Tub
- Laundry Facilities
- No Smoking
- Pull-Thrus
- Recycling
- Restrooms
- Sewer
- Showers
- Shuffleboard
- Tent Camping
- Volleyball
- Water

CASA DEL VALLE

1048 N. Alamo Rd.

Alamo, TX 78516

1(866)786-1534

[http:// www.sunrvresorts.com](http://www.sunrvresorts.com)

Email: info@sunrvresorts.com

Normal Rate: \$32.00

Happy Camper Rate:\$16.00

Amenities:256 total RV sites, can accommodate any size RV. Resort offers two rec halls, heated swimming pool, showers, spa, laundry, billiard hall, shuffleboard, tennis, horseshoes, exercise room and planned activities. Close to shopping, dining and area attractions such as the Santa Ana National Wildlife Refuge and the Basilica of Our Lady of San Juan Del Valle National Shrine. Only 10 miles from McAllen, TX and 10 miles from Weslaco, TX.

Directions: From Hwy 83, go N on FM 907 (Alamo Rd.) 1 1/4 mile.

Restrictions:Happy Rate not valid January, February or March. 55+ gated community.

Pet Policy: Pet limit: 35 lb.

ROBBINS RV PARK

318 East 2nd

Baird, TX 70504

(915)854-2456

Email: robbinsjaker@aol.com

Rates: Contact park for current rates.

Amenities: Within 2 blocks of downtown area, full hook-ups, activity center across street, any size RV, "Antique Capitol of West Texas," pull-thrus. 9 sites.

Directions: From I-20, exit into Baird, then turn on Walnut South for two blocks. Park is about a mile off the interstate.

Open Year Round

Restrictions: Reservations recommended November - January. Rate is for 2 people. \$5.00/extra persons/day. 50 amp max.

Pets: Pets on leash. Clean up after.

Participating Member - This Happy Camper park offers \$50.00 off their monthly rates!

RIVERSIDE RV PARK

760 Hwy 16 S.

Bandera, TX 78003

(830) 796-3636

www.rvcampingusa.com

Email: haroldjudy@cebridge.net

Normal Rate: \$20.00

Happy Camper Rate:\$10.00

Amenities: Dump station, laundry, public phone, tables/grills, rec. hall, river swimming, canoeing, fishing, planned activities, horseshoes, activities (winter only). 72 sites. 30 AMP, 50 AMP. Nearest City: Bandera.

Directions: From Jct Hwy 173 & Hwy 16 go 0.6 mile E on Hwy 16. Park us on right.

Open Year Round

Restrictions: October 15 - May 15 is peak season, call for availability before you come. 50 AMP extra.

LEDGEWATER

P.O. Box 269

Barksdale, TX 78828

(888)597-CAMP

Rates: Contact park for current rates.

Amenities: 3.5 miles of 100 million-year-old spring fed river, volleyball, basketball, table tennis, horseshoes, natural swimming, bath house, dump station and pavilion.

Directions: Located 16.5 miles S of Rock Springs and 9.1 miles N of Barksdale on the West side of Hwy 55.

Check in: 8 - 5pm Check out: Noon

Open Year Round

Restrictions: Hunting season restricted. Must call resort.

BASTROP RV PARK

689 Hwy 71 W.

Bastrop, TX 78602

(512)321-4404

<http://www.rvtexas.net/home>

Normal Rate: \$35.00

Happy Camper Rate:\$17.50

Amenities: Clean, level sites, many with concrete or paved pads, full hook-ups, 72-channel cable, easy on/easy off Hwy 71 and Hwy 21, two miles from downtown Bastrop, city convenience and country charm, on-site pond for fishing, clean restrooms and laundry facilities. 70 sites.

Directions: On Hwy 71 or 21, 1 mile W of Bastrop on S side of Hwy at the JCT of Hwy 20. From Austin: take Hwy 71 E, park is about 20 miles out. From San Antonio: take I-35 to San Marcos, then Hwy 21 E. Park is on right just before Bastrop.

Open Year Round

Restrictions: None.

Pets: Must be under 20 lbs and attended on leash if outside.

LIGHTHOUSE RV PARK

18411 Hwy 60 S.

Bay City, TX 77414

(979)863-7773

www.matagordabay.com/lighthouseerv

E-mail: lighthouseerv@wildblue.net

Normal Rate: \$35.00

Happy Camper Rate:\$17.50

Amenities: 30/50 amp RV sites, restrooms, showers, laundry, cabin, picnic tables, liquor/gift store, picnic tables, campground on 9 acres. Just 10 minutes drive to Gulf of Mexico; boating, swimming, fishing and Colorado River sports. 26 sites.

Directions: Hwy 35 from Bay City to Hwy 605. Go approx 15.5 miles. Park is on left.

Open Year Round

Restrictions: Monday - Thursday only. Not valid on holidays. Rate is for 2 people. \$3.00 for addl person.

Pets: Pets on leash. Pick up after.

CHAPARRAL RV RESORT

10th St. & Pecan (P.O. Box 764)

Blessing, TX 77419

(877)789-1600

(361)588-7483

www.rvunited.com

Email: info@rvunited.com

Normal Rate: \$24.00

Happy Camper Rate:\$12.00

Amenities: 30/50 amp, patios, level sites, cable and phone hook-ups, restrooms/showers, laundry, meeting room, country quiet, security, driving distance to the bay and the gulf. 34 sites. Nearest Cities: Bay City (14 miles), Palacios (10 miles).

Directions: From JCT SH 35/FM 616: Go W .25 miles on FM 616 to 10th Street. Go S 7 blocks. From JCT FM 1862/FM 616, go E 1 mile on 616 to 10th Street. Go S 7 blocks.

Open Year Round

Restrictions: None. Rate is for 2 people.

Pets: Pets on leash.

Participating Member - This Happy Camper park offers \$50.00 off their monthly rates!

TRI LAKES RV PARK

Hwy 21 & 27

Blodgett, TX 75686

(903)577-9776

welcomecp@aol.com

Rates: Contact park for current rates.

Amenities: A quiet park with a variety of pine, oak, hickory, maple and dogwood - beautiful fall colors, 3 big lakes nearby for largemouth and Florida bass. 20/30/50 amp. Any size RV. 13 sites.

Directions: EBound on I-30, Exit 146 (Mount Vernon, Hwy 37). Go S .8 mile, turn left on FM 21. Go 10 miles to JCT FM 21/FM 127. Go S on FM 21 .1 mile. Park is on left.

Open Year Round

Restrictions: None. \$2.00 for 50 amp

LAZY DAYS RV PARK

3058 Fruitland Rd.

Bowie, TX 76230

1(940)872-6944

Normal Rate: \$30.00

Happy Camper Rate:\$15.00

Amenities:

19 total RV sites, can accommodate RVs up to 70 ft, water, sewer, cable TV, 30/50 amp service, bathhouse, laundry, fishing, dog walk, internet access available in office for checking e-mail. Located 20 miles from Decatur, TX.

Directions: Campground is located 5 miles south of Bowie on Highway 287. Exit, and the campground is in the northwest corner of the intersection.

Restrictions: Happy Rate is valid for two nights. Quiet time is at 10:00 PM.

Pet Policy: Dogs must be on a leash and cleaned up after.

FORT CLARK SPRINGS CAMPING WORLD

PO Box 345

Brackettsville, TX 78832

(830) 563-9340

Email: fc292@rionet.org

Normal Rate: \$23.50

Happy Camper Rate:\$11.75

Amenities: 2700 acre gated resort community, America's most complete privately maintained frontier fort, military museum, 9 and 18 hole golf course, card games, ceramics, spa, sauna, spring-fed swimming pool. 84 sites. 30 AMP, 50 AMP.

Directions: From JCT US-90 and FM-674, E 0.1 mile on US-90 (right).

Open Year Round

Restrictions: Major holidays excluded. 1st night only at 50%. 50 amp is extra.

Pets: Pets on leash. Owner clean up after

HIDDEN HAVEN RV PARK

300 E. 17th St.

Brady, TX 76825

(915) 597-4062

Normal Rate: \$25.00, \$30.00

Happy Camper Rate:\$12.50, \$15.00

Amenities: Butterfly migration in fall & spring, any length RV, 30' & 70' sites, modem friendly, fax, copies, mailboxes, laundry, wash/dry/fold service available. Pet sitting. Pet play area. 30 sites. 30 AMP, 50 AMP.
Nearest Cities: Brownwood, Mason.

Directions: In town, 17th St. and bridge, turn E on 17th St. to campground.

Check in: 10am - 8pm Check out: Noon

Open Year Round

Restrictions: None. 50 AMP \$2.00 extra. Must have own restroom (no bathhouse). No bug zappers. No clotheslines.

ARTESIAN PARK RV & CAMPGROUND

8601 Hwy 290W

Brenham, TX 77833

(979) 836-0680

Normal Rate: \$40.00

Happy Camper Rate:\$20.00

Amenities: 50 full hook-ups (36/30amp, 14/50 amp), 34 pull-thrus, nice, clean facility, group halls, pavilion, groups welcome. A/C & heated bath house, laundry and group rec hall. 50 sites. Nearest City: Brenham.

Directions: On 290W between Houston and Austin. 7 miles W of Brenham between the turn-around on 290.

Check in : Any Check out: 1:00pm

Open Year Round

Restrictions: Discount not available during festivals and special events. Be courteous to your neighbor, keep site clean/picked up, speed limit 5 mph. \$2.00/50 amp. \$3.00 electric surcharge.

Pets: Pets on leash. Owner clean up after. Do not chain up outside or leave unattended

CACTUS CART RV PARK

5112 Boca Chica Blvd.

Brownsville, TX 78520

(956)350-5345

Normal Rate: \$30.00

Happy Camper Rate:\$15.00

Amenities: Rec room, laundry, 20 miles from the Gulf of Mexico, 5 miles from Mexico. Full hook-ups, RVs up to 35' - 40'. 36 sites.

Directions: SBound on Hwy 77/83 S, toward Brownsville, Exit onto TX Hwy 48 (Boca Chica Blvd.) Go left (E). Go about 5 miles and Hwy 48 turns into Hwy 4, go to 5112 Boca Chica.

Open Year Round

Restrictions: One week max at Happy Rate.

Pets: Pets on leash. Clean up after.

Participating Member - This Happy Camper park offers \$50.00 off their monthly rates!

GULF BREEZE MOBILE HOME & RV PARK

1313 N. Minnesota

Brownsville, TX 78521

(956) 831-4606

<http://www.gulfbreezeresort.net>

Normal Rate: \$34.00

Happy Camper Rate:\$17.00

Amenities:16 total RV sites, can accommodate RVs up to 36 ft, 30 amp service, full hook-ups, restrooms, showers, heated pool, recreation center, shuffleboard, car wash, horseshoe pit. Located 15 miles from Port Isabel attractions, 24 miles from South Padre Island coastal fishing and 28 miles from Harlingen.

Directions: From Highway 77/83 South, exit at Highway 802 (Ruben M. Torres Blvd). Go east on Highway 802 for approximately 5 miles to Minnesota Avenue. Turn south on Minnesota Avenue and go approximately 1/2 mile. Gulf Breeze is on the right.

Restrictions: 55 + park. Happy Rate is valid for 3 nights. Happy Rate is not valid during January and February. Credit cards not accepted. *Metered electricity. 13¢ additional per kilowatt hour for electricity.

Pet Policy: Small pets are welcome.

HONEYDALE MOBILE HOME & RV PARK

505 Honeydale Road

Brownsville, TX 78520

(956)982-2230

www.honeydalepark.com

Normal Rate: \$33.00

Happy Camper Rate:\$16.50

Amenities: RVs up to 40', full hook-ups, 30/50 amp, clean restrooms/showers, laundry, shuffleboard, clubhouse, live music, organized activities, bird watching, pancake breakfasts and kitchen facility. 50 sites.

Directions: US 77 to Brownsville, Boca Chica Exit. Right on Boca Chica about 2.5 miles to Honeydale Road. Turn right, go about 4 blocks. Park is on left.

Open Year Round

Restrictions: None. 55+ retirement park.

Pets: Pets must be leashed and cleaned up after.

RIO RV PARK

8801 Boca Chica

Brownsville, TX 78521

(800) 776-1895

<http://www.riorvpark.com>

Email: riorvpark@aol.com

Normal Rate: \$36.00

Happy Camper Rate:\$18.00

Amenities: Game room, exercise room, wi-fi internet, phone with free long distance to USA and Canada, 30/50 amp, big rigs welcome, game room, exercise room, heated pool/spa. Now has city bus service. Beaches/Mexico just minutes away. Day trips in season.

Directions: Exit Boca Chica Blvd. follow 6 miles to resort on your left.

Check in: 11:00 Check out: 11:00

Open Year Round

Restrictions: Reservations requested but not required.

Pets: Pets on leash. Owner clean up after.

Winter Haven Resort

Brief Description: Winter Haven Resort is a Five Star, gated, senior (age 55+) community, nestled among towering majestic palm trees with meandering resaca waterways

Address: 3501 Old Port Isabel Rd.

City: Brownsville

State Or Country: TX

Zip: 78526-9560

Park Phone Number: 956-831-7755

Check in time: 12 noon

Check out time: 11 am

Park Email: office@winterhavenresort.com

Park Web Address: <http://www.winterhavenresort.com/>

Normal Rate: \$40.00

Happy Camper Rate: \$20.00

Rate Notes: Limited to 4 days only. Cannot be combined with any other discount club.

Open Hours: 24/7

Offers Long Term Discount: NO

Nearest Cities: Harlingen

Directions: Exit off of Ruben Torres/FM 802, take a left under the overpass, keep going straight, stay on the left lane, then turn left on Old Port Isabel Rd.

Pet Policy: Pet Friendly

RV Sites: 29

Tent Sites: 0

Amenities

- 30 Amp Service
- 50 Amp Service
- Cable TV
- Clubhouse
- Dump Station
- Pull-Thrus
- Recycling
- Restrooms
- Security
- Tennis Courts
- WiFi Access

BEACHCOMBER PARK

8138 Ranch Road 261

Buchanan Dam, TX 78609-4342

(800)379-3083

www.lakebuchananrv.com

Normal Rate: \$30.00

Happy Camper Rate:\$15.00

Amenities: 10 acres of red oaks, Texas hospitality, fresh country air and star-lit skies, 63 sites with full hook-ups, 4 waterfront cottages with kitchenette, rec room, laundry, boat ramp and docks, two fishing piers. 63 sites.

Directions: From Burnet W on 29, North M261 eight miles N of dam. From Marble Falls W on 1431, through Kingsland to 261 N.

Open Year Round

Restrictions: None.

Pets: Pets on leash

Participating Member - This Happy Camper park offers \$50.00 off their monthly rates!

HOLLAND RANCH

2144 FM1618

Buffalo, TX 75831

(903)322-1204

<http://www.hollandranch.com/rates.html>

Normal Rate: \$17.00

Happy Camper Rate:\$8.50

Amenities: Shopping, showers, toilets, laundry.

Directions: Just one mile off Hwy 75 between Buffalo and Centerville.

Open Year Round

Restrictions: None.

Pet Policy: Pets welcome.

TEXAS LOG CABIN & RV PARK

20587 State Hwy 19

Canton, TX 75103

www.texaslogcabin.com

Normal Rate: \$38.00, \$240.00

Happy Camper Rate:\$19.00, \$20.00

Amenities: RVs up to 38', Best kept secret in Texas! Shade trees, tables and chairs to enjoy the country, 30/50 amp, full hook-ups, modem friendly, laundry, internet access, horseshoes, dry camping available, bird watching, pond, sitting area, game room with card and pool tables. Nature/walking trails. Just 4.5 miles to 300 acres of shopping at Canton's World-Famous Trade Days. 16 sites.

Directions: From hwy 64: 4 miles S of Hwy 64 on Hwy 19. From Hwy 31: 20 miles N of hwy 31 on Hwy 19. From I-20, Exit 527 (Canton), take Hwy 19 S for 6.5 miles. (Watch for tall American and Texas flags!)

Open Year Round

Restrictions: Adults only. Discount not available during First Monday's Trade weeks. No credit cards. Rate is for 2 people. Extra persons \$3.00. \$2.00 AC fee.

Pets: Pet friendly. Dog area.

Rio Raft And Resort

14130 River Road

Canyon Lake, TX 78133

(830) 964-3613

Normal Rate: \$32.00

Happy Camper Rate:\$16.00

Amenities: Situated on Trout Trophy Region of Guadalupe River just downstream from Canyon Lake. 30/50 amp pull-thru, full hook-ups, RVs up to 50', 2 comfort stations, showers, dump station, meeting room, cable and phone hookups available, wi-fi, gift shop, RV service available, pool, fishing guides available, tubing and rafting.

Directions: From I-35 exit 191 to FM 306. go 13 miles, left at light onto FM 2673, Go 1 1/2 miles, left at light onto River Road. Resort is 3/4 mile on left.

Open Year Round

Restrictions: 50 amp \$3.00 extra per night. Discount available September - March only.

Pets: Pets on leash. Owner clean up after. Small pets allowed.

DIXIELAND RV PARK CAMPGROUND

249 Dixieland RV Park Lane (off Spur 58)

Carmine, TX 78932

(979)278-3805

Email: rvpark@industryinet.com

Normal Rate: \$24.00

Happy Camper Rate:\$12.00

Amenities: Full hook-up 70' pull-thru sites, bath house, dump station, laundry, tent camping, pond fishing, clubhouse for groups, trailer rental. Local antique shopping, sight-seeing and special events. Nearest Cities: Brenham, Giddings, Round Top and Burton. 39 sites. 30/50 amp.

Directions: Midway between Houston and Austin 1/2 mile S off Hwy 290 on Spur 458.

Check in: N/A Check out: Noon

Open Year Round

Restrictions: Discount not available March 15 - April 15 and September 15 - October 15. Discount limited to 2 nights; full price thereafter.

Pets: Pets must be with owner.

HWY 71 RV PARK

931 Union Chapel Rd.

Cedar Creek, TX 78612-3440

1(512)321-7275

<http://www.hwy71rvpark.com>

E-Mail: hwy71rvpark@yahoo.com

Normal Rate: \$40.00

Happy Camper Rate:\$20.00

Amenities:Swimming Pool, on site propane, laundry room, Wi-Fi, Family Style Showers, Exercise Room(small fee), Children's playground, 70 channels of cable.

Directions:12 miles east of Austin/Bergstrom Airport on Hwy 71. 9 miles west from Bastrop on Hwy 71.

Open Year Round

Restrictions: Happy Rate not valid first weekend in June during ROT Bike Rally Friday and Saturday nights will be at 20% Discount.

Pet Policy: All pets must be on a leash and cleaned up after. Pets may not be tied up outside without supervision and must be kept in at night.

3278 CAMPGROUND & MARINA

1333 FM 3278

Coldspring, TX 77331

(936)653-4031

Normal Rate: \$35.00

Happy Camper Rate:\$17.50

Amenities: Located on Lake Livingston. Any length RV, store, fishing, volleyball, laundry and showers. 85 sites.

Directions: From Hwy 59 at Shepherd, go W on Hwy 15- for 7 miles. Take a right on FM 222 for 8 miles to FM 3278. Go right on FM 3278 for 1.2 miles to campground

Open Year Round

Restrictions: No major holidays.

Pets: No information.

PARKVIEW RIVERSIDE RV PARK

2561 County Road 350

Concan, TX 78838

(830)232-4006

Normal Rate: \$38.00, \$54.00

Happy Camper Rate:\$19.00, \$27.00

Amenities: RVs up to 68', full hook-ups w/ TV and telephone connections, 30/50 amp, modem access, 10 comfort stations, riverfront sites, camp store, 3,000 sf meeting facility, air-conditioned bath house and laundry, outdoor pavilion propane, Garner State Park adjacent. 68 sites.

Directions: From US Hwy 83: Go 30 miles N of Uvalde, or 10 miles S of Leakey. Take TX-105 E 1.1 mile to CR 350. Turn right. Go 1.6 miles to park.

Open Year Round

Restrictions: Happy Rate not available Memorial Day through Labor Day and during Bluegrass Festival in February. Call ahead for availability because discount may not be allowed during other special events.

BROWN RD RV PARK

17892 brown Rd

Conroe, TX 77306

281-456-2626

E-mail: brown@brownrdrvpark.com

Rates: [http://www.brownroadrvpark.com/Rates Guidelines.html](http://www.brownroadrvpark.com/Rates_Guidelines.html)

Amenities: Full hook-ups, All sites have 50amp service, water and septic. Phone lines are available.

Open Year Round

Directions: 3083 to 1485 to Brown Rd.

Restrictions: Monthly rental only.

Pet Policy: No pets allowed.

Participating Member - This Happy Camper park offers \$50.00 off their monthly rates!

AMERICAN RV PARK & SALES

4345 W. Hwy 31

Corsicana, TX 75110

www.americanrvcorsicana.com

Email: amanda@americanrvcorsicana.com

Normal Rate: \$32.25

Happy Camper Rate:\$29.00

Amenities: 30/50 amp, big-rigs of an size welcome. All full hook-ups, 2 bath houses, 2 laundry rooms, 2 large clubhouses, playground, propane, RV sales, service and parts. Close to Wal Mart Super Center and College Park Mall. 150 sites.

Directions: From I-45, go to Hwy 31. Go W about 5 miles. Park is on left side going W, near Wal Mart.

Open Year Round

Restrictions: Discount is available unless park is 2/3 full, or if a hurricane is on the Gulf, or a big rally is scheduled.

Pets: On leash. Do not leave unattended.

BOLIVAR PENINSULA RV PARK

1685 Hwy 87

Crystal Beach, TX 77650

1(409)684-0939

Email: bolivarrv@camtel.net

Rates: Pull-thru sites are \$22.00, Happy Rate \$11.00 and Lake view sites are \$26.00, Happy Rate \$13.00.

Amenities: 39 sites, RVs up to 45 ft. 30/50 amp, RV supplies, ice, paddleboats, picnic tables, BBQ grills each site, internet access, cable TV. Local attractions include High Island Birding Sites, the Bolivar Flats Shorebird Area, Galveston Bay or Gulf of Mexico fishing, 27 miles of beaches for shelling or relaxing, Historic Galveston Strand District for shopping, and more.

Directions:

From I-10, take Exit 829. Go S on Hwy 124 for 18 miles to Hwy 87. Go W on Hwy 87 for 18 miles to the RV park, on the N side of the Hwy. From Galveston: Take Hwy 87 E for 10 miles from Ferry Landing to RV Park.

Pet Policy: Pets Welcome.

DIAMOND HILL RV PARK

1030 Diamond Road

Crystal Beach, TX 77650

(866)684-2267

Normal Rate: \$40.00, \$20.00

Happy Camper Rate:\$20.00, \$10.00

Amenities: Free ferry ride from Galveston, restroom facilities, under construction and growing daily! Nearest City: Galveston. 35 sites.

Directions: From JCT Hwy 87 and Diamond Road, go 600 feet N on Diamond Road. Entrance on right.

Open Year Round

Restrictions: Major holidays excluded from discount. \$5.00 extra for 50 amp.

AMERICAN CAMPGROUND

HCR 3, Box 44 - Box 90W

Del Rio, TX 78840

(800)525-3386

Email: americancampground@hotmail.com campingfriend.com/americancampground

Rates: Contact park for current rates.

Amenities: Comfort station, up to 40' motor homes, rec room, pool, showers, laundry, restrooms, cable tv, deer feeding area, boat tours and rentals, marine service and RV washing. BBQs and potlucks. 85 sites.

Directions: At Lake Amistad, 6 miles W of Del Rio, on Hwy 90W across from Black Bush Recreation area and boat ramps.

Open Year Round

Restrictions: \$3.00 for 50 amp, \$2.00 for cable tv, \$3.00 for electric AC and heaters. Major holidays excluded.

BUZZARD ROOST RV CAMPGROUND

4411 Hwy 90 West

Del Rio, TX 78840

(830)774-5151

Normal Rate: \$36.00, \$46.00

Happy Camper Rate: \$18.00, \$23.00

Amenities: 30/50 amp, shaded pull-thrus, RV repair shop, 9 comfort stations, cable tv, modem friendly, laundry/showers, friendly saloon (western style), rec hall, dancing, karaoke and pool tables. 50 sites.

Directions: From N JCT US 277/US 90, Go 1/4 mile S o US 90. Turn left (u-turn) across from Deltex RV & Auto Repair Center. Park is on right-hand side of US 90.

Open Year Round

Restrictions: None. \$3.00 for extra persons, per day

Participating Member - This Happy Camper park offers \$50.00 off their monthly rates!

WRIGLEY'S RV AT MONTE CRISTO

Route 18 Box 986-89

Edinburg, TX 78540

(956)287-7356

Email: cwrigley@webtv.net

Normal Rate: \$38.00

Happy Camper Rate: \$19.00

Amenities: Clubhouse with planned activities, 18 hole golf course next door. 50 sites. Monthly rate is \$570.00 / Happy Rate is \$285.00.

Directions: 1.5 miles E of Expressway 281 on Monte Cristo Rd (FM 1925), then 3/4 mile S on Kenyon Road. Check in at lot #89.

Open October 15 - April 15

Restrictions: None.

Pets: On leash and picked up after.

* This is a member-owned RV park. Our listing is for RV sites owned by a member.

LEISURE CAMP & RV PARK

1 River Lane

Fentress, TX 78622

(512)488-2563

Email: leisure@thrifty.net

Normal Rate: \$39.00

Happy Camper Rate: \$19.50

Amenities: Quiet country setting on San Marcos River in an old pecan grove. Gated premises, clubhouse, free Wi-fi, mini golf, fishing, swimming pool, pull-thru and back-in sites, cabins and treehouses. 109 sites.

Directions: From I-35, Exit 205 S on Hwy 80. Go 13 miles to FM 20W 4/10 mile to S Main St/CR 125. From I-10, Exit 628 N to Hwy 80 N. Go 11 miles to FM 20W 4/10 mile to S Main St./CR 125.

Open Year Round

Restrictions: October 1 - March 31 only. Happy rate is on daily rates only. Cabins and tree houses not available at Happy Rate.

Pets: On leashes, cared for, clean up after. Not allowed in swim area. (Separate river area for pets).

SALINA BAY RV PARK

21155 Hwy 155 South

Flint, TX 75762

(903)825-2040

Rates: Contact park for current rates.

Amenities: Shady, level sites, planned activities, fishing/pier, horseshoes, shuffleboard, volleyball, laundry, picnic area, children's playground, boating and boat rentals, ramp, tent sites, pay phone and handicap facilities. Nearest Cities: Frankston and Tyler. 28 sites.

Directions: Ebound from Dallas on I-20, go E, exit S onto US69 (Tyler Exit). Take Loop 323 before entering Tyler and follow Loop 323 E around and look for State Road #155. Travel 11 miles to park on left.

Check in: 3pm Check out: 10am

Open Year Round

Restrictions: Discount is not available October - March.

Pets: Pets on leash.

OVERLAND TRAIL CAMPGROUND

P.O. Box 788

Fort Davis, TX 79734

(888)478-5267

Email: otcamp@texascamping.com

www.texascamping.com

Normal Rate: \$30.00

Happy Camper Rate:\$15.00

Amenities: Restrooms, laundry, public phones, tables, grills and guard, limited groceries, cable, RV supplies, ice and wood available, modern friendly, pavilion, playground, picnic area, hiking trails, horse rental, cabins and RVs for rent. Local tours available. Nearest Cities: Pecos, Midland and Odessa. 32 sites.

Directions: Sbound: From the North JCT of Hwy 17/Hwy 118, go S 1 mile on Hwy 17/118. Nbound: From the South JCT of Hwy 17/Hwy118, go N 2/10 mile on Hwy; 17/118. Located in the center of Fort Davis on Main St.

Open Year Round

Restrictions: Discount available June 1 - December 31. Cable \$1.00 extra.

Pets: Pets on leash.

Participating Member - This Happy Camper park offers \$50.00 off their monthly rates!

RV RELAY STATION

Hwy 79

Franklin, TX 77856

(979)828-5377

Normal Rate: \$27.00

Happy Camper Rate:\$13.50

Amenities: Pool, any size RV, on-site owners, store, propane, laundry, picnic area, rec hall, tenting, pay phones, nearby antiques and Lake Limestone. Nearest Cities: Waco and College Station. 31 sites.

Directions: From I-45, go S on Hwy 79 (Exit 178). Travel on Hwy 79 to Franklin. Park is on Hwy 79, about one mile S of Franklin.

Open Year Round

Restrictions: Discount available only June, July and August. 50 amp is \$3.00 extra. Rate includes 2 people. \$3.00/each extra

Pets: Pets welcome.

FREDERICKSBURG RV PARK

305 E. Hwy St.

Fredericksburg, TX 78624

(866)324-7275

Email: fbgrvprk@ktc.com

www.fredericksburgtexasrvpark.com

Normal Rate: \$34.00

Happy Camper Rate:\$17.00

Amenities: 30x70 pull-thrus, 30/50 amp on all sites, full hook-ups and cable, big rigs welcome. Wi-Fi available. Concrete patios, picnic tables, large rec hall w/ big screen tv, book exchange, modem access, fully equipped kitchen, clean private restrooms/showers. 100 sites.

Directions: From JCT SR 16 and E Hwy Street, go E 1/2 mile on E. Hwy St. Park is on right. From JCT Hwy 290 and E. Hwy St., go W 1.1 mile on E Hwy St. Park is on left.

Open Year Round

Restrictions: Happy Rate is available Sunday - Thursday during May through September. 3 night maximum.

BACK ACRE RV PARK

233 Garner Adell Road

Garner, TX 76088

(940)682-7701

Rates: Contact park for current rates.

Amenities: Wi fi connect \$1.00 per day, monthly \$10.00. Modem access in clubhouse, peaceful country setting, fishing lake, fishing pier, horseshoes, laundry, any size RV, 50 amp, cable. 44 sites.

Directions: EBound on I-20 from Abilene, take Millsap Exit 386. Go N on FM 113 approx. 8.8 miles to Cool and Hwy 180. Go E on 180 for .7 miles. Exit onto FM 113 N. Go N on 113 to Garner.

Open Year Round

Restrictions: None. \$2.00 for electric

Participating Member - This Happy Camper park offers \$50.00 off their monthly rates!

8TH & BRIDGE RV PARK

717 Bridge St.

Gatesville, TX 76528

1(254) 248-2442

Normal Rate: \$20.00

Happy Camper Rate:\$10.00

Amenities: 12 total RV sites, 5 pull-throughs, RVs up to 40 ft, 30/50 amp service, water/sewer/electric. Located in the heart of downtown Gatesville. Close to post office and municipal swimming pool. On-site Manager. Only 2 blocks from Coryell Museum and Historical Center and 2 blocks from the Leon River. Located 36 miles from Temple and 40 miles from Waco.

Directions: US Highway 84 downtown, turn south on 8th Street and go 2 blocks. RV Park is on the right, corner of 8th & Bridge St.

Restrictions: No credit cards. \$2.00 per day for 50 amp rigs.

Pet Policy: All pets must be on a leash and picked up after.

ENCINO GRANDE RV PARK

914 FM 1351

Goliad, TX 77963

(361)645-8133

Normal Rate: \$30.00

Happy Camper Rate:\$15.00

Amenities: Pull-thru spaces with 30amp, picnic tables, quiet country living. Nearest Cities: Corpus Christi, Port Aransas and Rockport.

11 sites.

Directions: 6 miles from historic Goliad (Hwy 59 South toward Beeville). Turn right on FM 1351 for 3/4 mile.

Check in: By 5pm Check out: Noon

Open Year Round

Restrictions: None. \$2.00 extra for electric heat or AC.

RIVERSHADE RV PARK

336 County Road 90B

Gonzales, TX 78629

(830)437-2428

Rates: Contact park for current rates.

Amenities: Super shady, fishing, boat ramp, swimming at nearby Guadalupe River and 4-H Lake, all sites 20/30/50 amp, water and sewer, 30' wide sites, laundry, showers, modem friendly, historical area, many attractions within 30 minutes. 20 sites.

Directions: From I-10 San Antonio, Exit 628, right on Hwy 80S. Go 11 miles to stop sign. Turn left and go 3 miles. Park on right. I-10 Houston, Exit 628, left on Hwy 80S, go 11 miles to stop sign, turn left and go 3 miles. Park on right. From Seguin, Hwy 90A, go 17 miles E to stop sign. Continue 3 miles. Park on right. Park is 11 miles W on 90A from Gonzales.

Open Year Round

Restrictions: None.

Pets: Pets on leash.

MAGNOLIA LAKE RV PARK

791 Fm #2665

Goodrich, TX 77335

1(936) 365-4910

<http://www.magnolialakervpark.com>

Email: magnoliarvpark@eastex.net

Normal Rate: \$30.00

Happy Camper Rate:\$15.00

Amenities:

45 sites, RVs up to 50 ft, 40+ pull throughs, full hook-ups, 30/50 amp, laundry, restrooms, showers, clubhouse, and ample boat parking available. 10 minutes from Lake Livingston - second largest lake in Texas, 7 miles from Livingston, and 45 minutes from Houston.

Directions: From Goodrich: 3/4 mile east on FM 2665. Easy entrance from Highway 59. 7 miles south of Livingston.

Restrictions:

Happy Rate is valid for 2 nights. Happy Rate is not valid during holidays or special events. Free wash with 2 nights stay.

Pet Policy: Pets are allowed, but must be on a leash.

BEAUMONT RANCH

10736 CR 102

Grandview, TX 76050

E-mail: linda@beaumont ranch.com

<http://www.beaumont ranch.com>

Rates: Contact park for current rates.

Amenities: On site spa, on site cafe, horseback riding, golf cart rental, elec. and water hook-ups and dump station, internet, mechanical bull, bounce house, playground.

Directions: Take exit 15 of 35W go east for 1 mile to first right onto CR 202 head south to first right onto CR 102 Ranch is on left

Open Year Round

Restrictions: We are closed on Thanksgiving and the Friday after, Christmas and New Year, but special arrangements may be made to use the RV Park.

Pet Policy: Must be on leash at all times

LAKERIDGE RV PARK

301 West Main

Gun Barrel City, TX 75156

(903)887-4212

lakeridgervpark@aol.com

<http://www.campingfriend.com/lakeridgervpark/>

Normal Rate: \$24.00

Happy Camper Rate:\$12.00

Amenities: RVs up to 40', concrete sites, laundry, cable, centrally located to stores, restaurants and lake sports on Cedar Creek Lake. Nearest Cities: Dallas, Tyler and Canton. 62 sites.

Directions: US Hwy 175 E and JCT SH198 South Mabank, TX. Take SH198 S to Mabank. Go 2 miles to Main St. (Hwy 334) in Gun Barrel City, right on Main St., go 1/4 mile. Park is on left.

Open Year Round

Restrictions: Reservations recommended. Happy Rate is for 2 people, \$2.00/extra person/day. Happy Rate is good for one night, 10% off thereafter.

Pets: Pets attended by adult outside and on leash

LAKWOOD RV RESORT

4525 Graham Road

Harlingen, TX 78552

(800)459-4525

Normal Rate: \$31.00

Happy Camper Rate:\$15.50

Amenities: Heated pool and spa, rec room, laundry room, billiards, bicycling, and much more! Nearest Cities: Laredo and Corpus Christi.

Directions: Exit at Lewis Lane from Expressway 83 to resort.

Open Year Round

Restrictions: 2 night minimum stay. Reservations requested. Adult park only

POSADA DEL SOL

28513 Palm Court Drive

Harlingen, TX 78552

(956)423-3534

Rates: Contact park for current rates.

Amenities: 50' heated pool, heated spa, 3 fishing ponds, nature trail along Colorado River, laundry, LP gas, mail, phone, fax facilities, activities, bird watching. A great place for long-term stays! 134 sites.

Directions: From downtown Harlingen, turn S onto Dixieland Road, right onto Lincoln, go 1/2 mile to stop, turn left on Palm Drive and go to end of road into resort.

Open Year Round

Restrictions: Major holidays excluded from discount. Extra charges may apply for extra people or extra services. First night at Happy Rate. Second night at Happy Rate with a 7 day

stay.

SUNSHINE RV RESORT

1900 Grace Avenue

Harlingen, TX 78550

(800)456-2773

Normal Rate: \$31.00

Happy Camper Rate:\$15.50

Amenities: Heated pool, spa, rec hall, laundry, restrooms and showers, plenty of activities.

Directions: Take Expressway 77 to Business 77 North. Exit and follow signs to park.

Open Year Round

Restrictions: 2 night minimum stay required. Adult park. Reservations required.

Pets: Pets on leash. Clean up.

MAGNOLIA COUNTRY RV PARK

23815 Nichols Sawmill Rd

Hockley, TX 77447

281-356-7592

E-mail: info@rvparktx.com

<http://www.rvparktx.com>

Rates: Contact park for current rates.

Amenities: FREE wi-fi internet access, full hook-ups, cable, private restrooms with shower and laundry onsite.

Directions: From Houston via Hwy 290 exit Hegar Rd. Right on Hegar to Magnolia Rd.

Right on Magnolia Rd to Magnolia Country RV Park

Open Year Round

Restrictions: None.

Pet Policy: Pets welcome, leashed and cleaned up after.

RAMBLIN' REC

1009 Ave M

Hondo, TX 78861

1(830)426-3882

Normal Rate: \$20.00

Happy Camper Rate:\$10.00

Amenities: 26 sites, full hook ups, quiet, off highway, Picnic Tables.

Directions:

From San Antonio: Take Hwy 90 west to Hondo. In Hondo take Ave K (second stoplight) North. 1/2 mile to the park.

Open Year Round

Restrictions: None.

Pet Policy: All pets must be on a leash.

JOHNSON CREEK RV RESORT & PECANS

4279 Junction Hwy

Ingram, TX 78025

1(830)367-3300

<http://johnsoncreekrvresort.com>

Rates: Contact park for current rates.

Amenities:Full Hookups 20/30/50 amp service. Quiet country location. Swimming pool, laundry, exercise room, cable, Wi-Fi, bath house, club house, fishing and swimming in creek, RV storage, game room, apartment and cabin rentals, Rally's and club's welcome.

Directions: From San Antonio, I H-10 W exit 508, take Hwy 16 into Kerrville, then take a right on 27 W. go 4.75 miles, we are on the left. Due to construction, call resort for alternate directions before arriving.

Restrictions: None

Pet Policy: Pets welcome

RIVERSIDE RV PARK

211 Old Ingram Loop, Suite C

Ingram, TX 78025

(830)367-4843

Normal Rate: \$28.00

Happy Camper Rate:\$14.00

Amenities: Great location, restaurant, picnic tables, cable tv, volleyball, scenic view of river, river fishing, tubing on the river. Nearest City: Kerrville.

Directions: Right off Hwy 39, just 6 miles W of Kerrville.

Open Year Round

Restrictions: None. \$2.00 for 50 amp.

EMERALD LAKE RV PARK

22612 1H 35

Jarrell, TX 76537

(254)947-1335

Rates: Contact park for current rates.

Amenities: RVs up to 40', recreation room, laundry, comfort station, fishing at the lake. Nearest Cities: Georgetown and Salado. 50 sites.

Directions: Nbound or Sbound: take Exit 279 1/4 mile S on West Frontage. Resort is 15 miles from Georgetown and Salado.

Open Year Round

Restrictions: None.

RIO VISTA RESORT

P.O. Box 389

Kingsland, TX 78639

(915)388-6331

Email: koenig@tstar.net

Rates: http://www.rio-vista-resort.com/rates/rv_sites

Amenities: Rec hall, laundry, boat ramp and dock, lighted fishing, skiing, swimming, pool table, 4 way hook-ups, pull-thrus, on Lake LBJ, rentals available.

Directions: From RR 1431 in Kingsland, to SE 3 blocks on Reynolds St. (Behind Wells Fargo).

Open Year Round

Restrictions: Not available on holidays Memorial Day through Labor Day.

Pets: Pets on leash.

INDIAN SPRINGS CAMP & RV PARK

P.O. Box 32

Kountz, TX 77623

(409)246-2508

Rates: Contact park for current rates.

Amenities: His/her baths, hot showers, community fire rings, picnic tables, modem friendly, laundry, lodge with full kitchen, handicap access, group facilities, dump, canoe rentals. Nearest City: Beaumont. 35 sites.

Directions: From Beaumont: N on Hwy 69 to Kountz (approx 30 miles), continue on Hwy 69 8 miles to Post Oak Road. Turn left and go 1 mile. Right on Holland Road, approx 8/10 miles. Right on Holland Cemetery Road.

Open Year Round

Restrictions: Major holidays excluded from discount. Modem and 50 amp are extra. Extra charge for additional people.

Pets: Pets on leash.

KENWOOD RV PARK

1201 N. Main Street, #1

La Feria, TX 78559

1(866) 786-4112

<http://www.kenwoodrv.com/>

Normal Rate: \$32.00

Happy Camper Rate:\$16.00

Amenities:

Clubhouse with Large Kitchen, Indoor Heated Swimming Pool, Jacuzzi, Exercise Room, Shuffleboard, Large Billiards Room, Wireless Internet Access, Professional On-Site Management, Tennis Court, Basketball Court.

Directions:

Take Highway 83 east from McAllen 27 miles or Highway 83 west from Harlingen 10 miles to Highway FM 506. Take FM 506 north 1/4 of a mile and the community entrance will be on the left side of the road.

Restrictions: Happy Rate valid May through September 30th. Stay up to 30 days.

LA FERIA RV PARK

300 East Expressway 83

La Feria, TX 78559

(956)797-1043

(866)71-8471

Email: laferiarv@aol.com

www.viplaferia.com

Amenities: RVs up to 40', clubhouse, swimming pool (heated), spa, laundry, shuffleboard, billiard tables, pay phone, modem friendly, full activities, tours, cards, potlucks. 153 sites. Nearest City: Harlingen (8 miles).

Directions: From Expressway 77, take Expressway 83 W. Exit at La Feria (506) and go S to Frontage Rd. Go E 1/2 mile to park.

Open September 15 - May 15

Restrictions: None. Reservations strongly recommended. Electric surcharge on all stays, unlimited stay based on availability. Rate is for 1 unit, 2 people.

VIP PARK

600 East Expressway 83

LaFeria, TX 78559

(866)714-8471

(956)797-1401

www.viplaferia.com

Normal Rate: \$30.00

Happy Camper Rate:\$15.00

Amenities: RVs up to 40', 2 clubhouses, heated swimming pool, spa, laundry, shuffleboard, billiards building, pay phone, modem friendly, full activities, tours, cards, potlucks. 160 sites. Nearest City: Harlingen.

Directions: From Expressway 77, take Expressway 83 W. Exit at LaFeria (506) and go S to Frontage Rd. Go 1/2 mile to park.

Open Year Round

Restrictions: Rate is for 1 unit 2 people. Unlimited stays based on availability. Electric surcharge applies on all stays. Reservations strongly recommended.

SAFARI MOBILE HOME COMMUNITY

2935 Calder Drive #84

League City, TX 77573

(281)332-4131

Normal Rate: \$30.00

Happy Camper Rate:\$15.00

Amenities: RVs up to 40', (full hook-ups), pool (seasonal), modem friendly, wi-fi, laundry room, showers, restrooms, pay phone, dump station, book swap library

Directions: Halfway between Houston and Galveston off I-45, Exit 22 (Calder Drive/Brittany Bay). West on Calder Drive 1.5 mile (off I-45).

Open Year Round

Restrictions: Call for availability. No checks or credit cards. Rate is for 2 people. Happy Rate good for up to 5 days.

Pets: Pets welcome on leash, with owner.

WILLOW BRANCH RV PARK

23560 West I-20

Lindale, TX 75771

(888)816-4525

Email: peggbaier@aol.com

Normal Rate: \$20.00

Happy Camper Rate:\$10.00

Amenities: RVs up to 40', full hook-ups, clubhouse, dump, swimming, laundry, horseshoes, video rentals.
Nearest Cities: Canton and Tyler. 22 sites.

Directions: Take Exit 544 off I-20 and go 1 1/2 mile on North Service Road. If heading East: take Exit 544, turn left and go over overpass, then turn right at truck stop. If heading West: Exit 544 and go to truck stop. Make a U-turn, return on service road heading East.

Office hours: 10am - Dark

(Closed Sundays - use night registry only)

Open Year Round

Restrictions: No discounts during Canton First Mondays. Please call for reservations.

Pets: Pets welcome.

RIVER BEND RV PARK & CAMPGROUND

P.O. Box 1062

Luling, TX 78648

(830)875-9548

Email: moorecom@besnet.net

www.riverbendrvpark.com

Normal Rate: \$25.00, \$30.00

Happy Camper Rate:\$12.50, \$15.00

Amenities: Large pull-thrus, 20/30/50 amp, big rigs welcome, swimming pool, restrooms, showers, laundry, rec hall, pool table, catch & release lake, propane, live bait, RV supplies, volleyball, basketball, horseshoes, fire rings, phone. 72 sites.

Directions: From I-10 go N on Hwy 80. Park is 1/8 mile on right. From 183, go straight thru Luling, 183 turns into Hwy 80 at RR tracks. Go approx 2 miles on left.

Check in: Noon Check out: Noon

Open Year Round

Restrictions: Discount not available for rallies or clubs or in conjunction with any other discounts. Discount not available last weekend in June. Rate is for 2. Extra persons over age 6 \$2.50 each per night.

Pets: On leash. Clean up. Can't be left alone.

Participating Member - This Happy Camper park offers \$50.00 off their monthly rates!

HOME ON THE RANGE RV PARK

3239 Interstate 45 South

Madisonville, TX 77864

(936)348-9470

Email: rvpark45@hotmail.com

<http://www.homeontherangervpark.com>

Normal Rate: \$30.00

Happy Camper Rate:\$15.00

Amenities: Free wi-fi, 20/30/50 amp, large, shady sites, full hook-ups, showers, pet friendly, restrooms, laundry, convenience store, gift shop, fishing, paddle boat, centrally located modem hookup. 34 sites.

Directions: NBound I-45: Exit 142, stay on W frontage road for about 2 miles. Turn left at Spur 104. Go under I-45 to stop sign, turn right at stop sign onto E frontage road for 1/4 miles. RV park is on left. SBound: From I-45, Exit 136. Stay on E frontage road for 2.5 miles. Park is on right.

Open Year Round

Restrictions: None.

Pets: Pets must be on leash with owner on the other end of the leash. Must clean up immediately.

Participating Member - This Happy Camper park offers \$50.00 off their monthly rates!

MATHIS MOTOR INN & RV PARK

1223 N. Front Street

Mathis, TX 78368

(800)251-7531

Normal Rate: \$25.00

Happy Camper Rate:\$12.50

Amenities: 20/30/50 amp, tenting, dump station, laundry, pool is open year round, public phone, rec hall, shuffleboard, horseshoes, partial handicap access, big rigs welcome. 46 sites.

Directions: From I-37 (Exit 36) and Hwy 359. Go 1/2 mile W on Hwy 359. Entrance on right.

Open Year Round

Restrictions: None. Happy rate is available for up to one week. Year round, electric surcharge \$2.00

Pets: Pets must be on leash controlled by owner in person and cleaned up after at all times.

WINDMILL RV PARK

I-40 and Hwy 273, P.O. Box 163

McLean, TX 79057

(806)779-2662

Rates: Contact park for current rates.

Amenities: 30/50 amps, laundry, pull-thrus, security fence, nearby Red River Steakhouse, restroom and showers, dump, some RV supplies. 30 sites.

Directions: Business I-40 and Hwy 273, Exit 142. Park is on left.

Open Year Round

Restrictions: None. Rate includes 2 people. \$1.00 each for extra persons. \$3.00 extra for 50 amp.

BEAN'S VIP CAMPGROUND

HC 1, Box 280

Milam, TX 75959

(409)625-3474

Rates: Contact park for current rates.

Amenities: Over 9 acres of natural woods all fronting on Toledo Bend Lake, protected bay loaded with bass. Boat ramp and moorage. Bank fishing, guides available, bait, ice, laundry, dump, bath house, ball fields, full hook-ups, rec room open soon. 22 sites.

Directions: From Milam, N 5.1 miles on Hwy 87 to JCT FM 276. Turn right (E) on FM 276. Go 3.6 miles to stop sign. Turn right (still on FM 276) go 1.3 miles to church building. Turn right. Go 2/10 mile to campground.

Open Year Round

Restrictions: Make reservations.

Pets: On leash only - no exceptions!

BRAZOS RIVER RESORT & CATFISH CAFE

10771 West I-20

Millsap, TX 76066

(817)596-2994

Rates: Contact park for current rates.

Amenities: Catfish cafe Thur, Fri, Sat 5-9, Sun 12-3, owner lives across the street, on the Brazos River, tubing, fishing, bath house, laundry, big rigs welcome. 33 sites.

Directions: 40 miles W of Fort Worth, 100 miles E of Abilene at Millsap Exit #394 on I-20.

Open Year Round

Restrictions: None.

Texas RV Parks and Campgrounds Page 2

Bent Tree Rv Ranch

Brief Description: Hill country rv park on 35 acers.

Address: 10280 S Hwy 281

City: Lampasas

State: TX

Zip: 76550

Park Phone Number: 512-577-8589

Park Email: benttreeranch@yahoo.com

Park Web Address: <http://www.benttreervranch.com>

Normal Rate: \$30.00

Happy Camper Rate: \$15.00

Rate Notes: 50% off for 2 night max stay

Offers Long Term Discount: No

Nearest Cities: Burnet

Directions: 10 miles south of Lampasas on the right side of highway 281. Or 10 miles north of Burnet on 281.

Pet Policy: Ok - On leash.

RV Sites: 28

Tent Sites: 0

Amenities

- 15 Amp Service
- 20 Amp Service
- 30 Amp Service
- 50 Amp Service
- Biking
- Dump Station
- Fire Rings
- Fishing
- Full Hookups
- Hiking
- Horseshoes
- Pets Welcome
- Pull-Thrus
- Security
- Sewer
- Water
- WiFi Access

Firetower RV Park

Brief Description -Family owned and operated RV Park and Campground, so we may take a little more pride making you feel right at home. We welcome you to a quiet and friendly escape, for either a daily, weekly or just stay awhile...

Quiet country living at its finest here at Firetower RV Park, our rv park/campground is centrally located off FM 242, which is a short drive to shopping, restaurants, and amusement attractions. Our guests will enjoy the sounds of wildlife and open fields to walk their pets. Our guests also take advantage of The [Woodlands](#) medical facilities, including, the [Texas Medical Center](#). Stay the weekend to enjoy entertainment at Big Rivers WaterPark & Adventures, [Cynthia Woods Mitchell Pavilion](#), and our passing through guests stop by on their way to their traveling destinations. Firetower RV Park offers free coffee and Wi-Fi, at the clubhouse; a small mini store for those that have a sweet tooth, and if needed bathrooms and showers. Firetower RV Park has reasonable rates for daily, weekly and monthly stays. We also have RV Rentals at a daily and weekly rate. Welcome Home!

Address - 15000 Firetower Rd

City - Conroe

State - TX

Zip - 77306

Park Phone - 281 299 7781 call/text

Park Email - fewelch@swbell.net

Amenities

- 30 Amp Service
- 50 Amp Service
- BBQ
- Clubhouse
- Fire Rings
- Full Hookups
- Handicap Access
- Horseshoes
- Laundry Facilities
- Pets

Park Web Address - <http://www.firetowerrvpark.net>

Check in time - 24 Hours a Day

Check out time - 1:00 PM

Normal Rate - 49.00 Daily

Happy Camper Rate - 17.50

Rate Notes - 1st day \$17.50 2nd day \$19.50 for RV'S All rates is based on two persons, for HAPPY CAMPER CLUB MEMBERS ONLY 15% OFF for the first week of quote over the phone.

Open Hours - 10:00 AM - 6:00 PM

Offers Long Term Discount - Yes

Nearest Cities - Conroe, The Woodlands, New Caney, Porter, Kingwood

Directions - From I 45 - SH242 east 10 miles cross FM 1485 go ¼ mile to Firetower Rd turn left 1.4 miles, turn left at the rv park sign. From US 59 go West on SH 242 5 miles to Blinker light turn right onto Firetower RD 1.4 miles.

Restrictions -

1. Your vehicle must be current on ALL required Tags, Inspections, and Insurance.
2. Must keep travel trailer washed/clean, along with your vehicles (2 vehicles max)
3. All travel trailers welcome, but must have their own toilet and shower
4. Any missing or misleading information on your application, then you must vacate by 5:00 PM the following day of notification
5. Your guests are welcome, but they must check-in at the office and NO sleep-overs
6. Returned checks: \$35.00 and ALL balances come due upon banks notification of ISF
7. Late payments; \$50.00 for the first day, then \$75.00 thereafter?
8. No cloth-lines or drying cloths in your space
9. No driving or parking on grass or on an any unauthorized space
10. No outside storage of personal items or trash (please clean up after yourselves)
11. No excessive loud noise, examples; radio's, hot-rodding your motor, etc...
12. Please do not disturb your neighbors (they could be sleeping)
13. Speed limit is 5 miles per hour throughout the park
14. No aggressive breed pets allowed, i.e. pit bulls, rottweiler, german shepherd or any of the mix breeds or 29 breeds thereof. Any unauthorized pets \$500.00 plus \$100.00 per day
15. If your pet is allowed, pet must be on a leash at all times and never running free
16. After your pet does their business, please pick-up and we have a trash dumpster for your convenience
17. INDEMNITY AND WAIVER OF LIABILITY: Customers shall indemnify and hold Firetower RV Park harmless from and against any and all claims, demands, costs, expenses, water, wind, civil strife, or acts of God, actions, both intentional or unintentional, of other customers, guests, invitees or licensee of customer or any other customer actions or infractions (or those of their employees, agents or invitees), or any other causes related to customer's use or occupation of the RV site. The management assumes no responsibility for accidents, injuries or loss from any cause.
18. THEFT OF SERVICE LAW: According to Texas Penal Code Section 31.04(b), any guest who leaves without paying for services rendered or who refuses to pay for site services when customarily due, is subject to criminal prosecution. Firetower RV Park is providing service hook-ups for your RV. Firetower RV Park requires payment in advance and will prosecute any violators under the "Theft of Services" law.
19. RIGHT OF REFUSAL: Firetower RV Park reserves the right to refuse service at any time and to have a guest vacated from the park property in the event of inappropriate behavior or infraction of this agreement without refund.

Pet Policy - NO PIT BULLS, ALL PETS MUST BE ON LEASH AT ALL TIMES, PICK-UP AFTER YOUR PET

RV Sites- 29

Tent Sites - 2

- ✓ Welcome
- ✓ Picnic Area
- ✓ Pull-Thrus
- ✓ Restrooms
- ✓ Sewer
- ✓ Showers
- ✓ Tent Camping
- ✓ Water
- ✓ WiFi Access

Ramblin Fever Rv Park

Brief Description: Nestled in northeast Texas lake country just two miles from all necessities in a country setting you will find Ramblin Fever RV Park

Address: 3342 US Hwy 271 North

City: Mt. Pleasant

State: TX

Amenities

- ✓ 30 Amp Service
- ✓ 50 Amp Service

Zip: 75455

Park Phone Number: 903-572-1150

Check in time: 3:00 pm

Check out time: 12:00 pm

Park Email: ramblinfever06@yahoo.com

Park Web Address: <http://www.ramblinfeverrvpark.com>

Normal Rate: 25.00

Happy Camper Rate: 12.50

Rate Notes: 3 night max stay with discount, \$3.00 more for 50 AMP, Cash only, no refunds.

Open Hours: Year Round

Nearest Cities: Texarkana, Dallas, Paris, Longview

Directions: From I-30 east or west take exit 160, in Mt. Pleasant, go 2 miles north, park is on the right. We are on 271 bypass coming north or south.

Restrictions: No public restrooms or showers, close proximity to two golf courses, fuel, propane, restaurants, hospital, Walmart, and Lowes

Pet Policy: Please pick up after your pet and keep on a leash.

RV Sites: 48

- Cable TV
- Full Hookups
- Laundry Facilities
- Pull-Thrus
- WiFi Access

Lazy L&L Campground

Brief Description: **Affordable and friendly getaway in Texas Hill Country and on the Guadalupe River. Reasonable monthly rates in Winter. Close proximity to San Marcos, San Antonio, Boerne, etc. Please call for details.**

Address: 11699 River Rd

City: New Braunfels

State: TX

Zip: 78132

Park Phone Number: 830-964-3455

Check in time: 2 PM

Check out time: 12 PM

Park Email: stay@lazylandl.com

Park Web Address: <http://www.lazylandl.com>

Normal Rate: \$35.00

Happy Camper Rate: \$17.50

Rate Notes: Cash only.

Offers Long Term Discount: No

Nearest Cities: San Antonio, TX

Directions: From IH35, Exit 191, go west on FM 306 for 10.7 miles, turn left on FM 2673 for 1.5 mi, then left on River Rd for 2.7 mi and campground is on the right.

Restrictions: Laundry, Fitness Center and Rec Center open Oct-Mar. Discount is not valid, Fridays, Saturdays, holiday weekends, Easter, tent camping or vacation rentals. Cash only - No reservations using discount clubs.

Pet Policy: Small pets welcome Oct-Mar, must be leashed and picked up after. No pets Apr-Sep.

RV Sites: 121

Tent Sites: 65+

Amenities

- 15 Amp Service
- 30 Amp Service
- 50 Amp Service
- BBQ
- Biking
- Canoeing
- Chapel Service
- Clubhouse
- Dump Station
- Fire Rings
- Full Hookups
- Game Room
- Handicap Access
- Horseshoes
- Ice
- Laundry Facilities
- Partial Hookups
- Pets Welcome
- Pull-Thrus
- Restrooms
- Sewer
- Showers
- Shuffleboard
- Store

- Volleyball
- Water
- WiFi Access

AMERICANA RV PARK

721 N. Bentsen Palm Drive

Mission, TX 78572

(956)581-1705

Rates: Contact park for current rates.

Amenities: Big-rig friendly, RVs up to 55', cable tv, 30/50 amp, beautifully landscaped Texas-sized double lots, restrooms/showers, laundry, manicured trees, flowers and cacti throughout the park, handcrafted furniture, outdoor garden area, fireplace, oversized kitchen, bar, community BBQ w/ Tiki-style seating.

Directions: EBound US EXP 83, Exit Inspiration Road. Right at light to Bus 83. About 1.5 mile, turn left onto N. Benton Palm Drive. Park is 1/4 mile on right. WBound US EXP 83, Exit Inspiration Park. Left at light to Bus 83. Go about 1.5 miles W on Bus 83, left onto N. Bentson Palm Dr. Park is 1/4 mile on right.

Open Year Round.

Restrictions: None. 55+ adults only. No mean people! Metered electric fees.

Mission Gardens Resort

Brief Description: Mission Gardens Resort is a four star independently rated over 55 community in historic Mission, Texas. Located in the tropical climate of the Rio Grande Valley. Just minutes away from Mexico and just over an hour to South Padre Island. We're close to local attractions including golf, wildlife refuges, World Birding Center, sightseeing, entertainment, restaurants, grocery stores, shopping, major medical and post office are all located near the park. We are an active community with daily activities and great amenities. Come join in on the fun. You'll be glad you did!

Amenities

- Horseshoes
- Laundry Facilities
- Restrooms
- Showers
- Shuffleboard

Address: 930 W. Expressway 83

City: Mission

State Or Country: TX

Zip: 78572

Park Phone Number: 956-585-5671

Park Email: helen@mobile-enterprises.com

Park Web Address: <http://www.missiongardensresort.com>

Normal Rate: \$39.00, \$45.00

Happy Camper Rate: \$19.50, \$22.50

Rate Notes: Monthly special: First time visitors or first month, \$209.25 (savings \$69.75) 2 months - 6 months, 10% discount on monthly rate.

Open Hours: Open Year Round

Offers Long Term Discount: Yes - This Happy Camper park offers \$50.00 off their monthly rates!

Nearest Cities: McAllen (8 miles), Palm View (7.5 miles).

Directions: WBound on Expwy83, Exit on Los Ebanos. Go 6/10 mile to resort entrance. Expwy EBound: Exit on Conway, double back on W Frontage Rd. Go 1.2 miles to resort entrance.

Restrictions: Length of stay based on availability. Metered electric fees.

Pet Policy: On leash. Clean up after.

RV Sites: 234

SELDOM REST RANCH RV PARK

3900 N. Bentson Palm Drive

RR 6 Box 532C

Mission, TX 78574-9541

(956)585-1215

www.geocities.com/seldomrestrv

Email Bobbrixey@aol.com

Normal Rate: \$15.00

Happy Camper Rate:\$7.50

Amenities: RVs up to 36 ft, restrooms, showers, laundry, quiet country setting, fishing pond, rec hall w/ pool table, modern friendly (Sept 15 - Apr 15), cabins, gated community. 50 amp hook-ups. 32 sites.

Directions: From McAllen/Mission: Expwy 83 W, take the Bentson Palm Drive exit, turn right. Go 1 1/8 miles to 2 Mile Line Road. Take immediate right (first driveway). Drive down to office to check in.

Open Year Round

Restrictions: None. \$2.50 surcharge for electric heating and air conditioning.

Pets: Pets on leash and picked up after

PARADISE COUNTRY RV PARK

4400 W. Business 83

Mission, TX 78572

(956)581-6502

Normal Rate: \$25.00

Happy Camper Rate:\$12.50

Amenities: RV's up to 38 foot, back in sites only, full hook-ups, laundry & restrooms with showers, rec hall, shuffleboard, planned activities.

Directions: Travel West on Express 83 to Inspiration Rd off Ramp. Continue West to Traffic light. Turn left on Business 83 intersection. Go through 3 traffic lights. The last light is at Bensten Palm Dr. & Business 83. Continue approx. 300 yds (sign of watson Rd) turn right just after sign.

Open Year Round

Restrictions: This is a 55+ (no children) Happy Rate is for 3 nights

10% off regular Rate for next 7 nights. Metered Electric fees.

Pet Policy: Pets welcome, no mean dogs. No Dobermans, Rotweilers, or Pit Bulls.

TEXAS ROSE RV PARK

2525 W. Veterans Blvd.

Mission, TX 78572

1(956) 580-3101

geocities.com/texasroservpark/countryside.html

Email: texasroservpark@yahoo.com

Rates: Contact park for current rates.

Amenities: 103 sites, full hook ups, RVs up to 40ft. Clubhouse with kitchen, laundry room, 5 comfort stations, game room, hot showers, concrete patios, phone hookups on site, internet access, horseshoes, shuffle board. Near doctors, hospitals, golf course nearby.

Directions: 5 miles west of Mission on Exp. 83, take exit Goodwin Rd (492). One block north on Goodwin to stoplights, turn west on (495) 1 Mile Line Rd. The park is located on the left.

Restrictions: Happy Rate is valid for 7 nights. *Additional charge for electricity. All sites are metered.

Pet Policy: Pets are welcome at manager discretion.

STAWAY RANCH RV PARK

10101 St. Hwy 31 East

Murchison, TX 75778

(888)324-4477

Normal Rate: \$35.00

Happy Camper Rate: \$17.50

Amenities: Long, pull-thru sites, fishing, game room, laundry, showers, RV supplies, grocery supplies, modem friendly.
Nearest Cities: Athens and Tyler. 147 sites.

Directions: From Loop 323 W Tyler and Hwy 31, go W 23 miles, campground on right. From Athens Loop 317 E and Hwy 31, go E 9 miles. Park is on right.

Check in: Noon Check in: Noon

Open Year Round

Restrictions: None.

Pets: Pets on leash.

PINEY WOODS RV PARK

5001 US 59 North

Nacogdoches, TX 75964

(936)560-1287

Rates: Contact park for current rates.

Amenities: Flush toilets and clean showers, 65' maximum length, all pull-thrus. Coming soon, golf driving range.
Nearest City: Nacogdoches. 62 sites.

Directions: From US 259 and US 59, go 1 1/2 miles S on US 59. Note: We are not on Business 59.

Check in: Any time Check out: 11am

(\$1.00 per hour for stays past check-out)

Open Year Round

Restrictions: No open fires. 1/2 price first night. 15% discount off regular price for additional nights.

Pets: \$1.00 doggie-kiss discount. Dog run area.

Participating Member - This Happy Camper park offers \$50.00 off their monthly rates!

RIO RAFT & RESORT

14130 River Rd.

New Braunfels, TX 78132

1(877)746-7238

<http://www.rioraft.com>

E-Mail: rioraft@gvtc.com

Rates: Contact park for current rates.

Amenities: 60 RV Sites, most with full hook ups, limited # of River Front sites along the Guadalupe River, 2 comfort stations, can accommodate 50' motor homes, full hook ups with pull-throughs, dump station, swimming pool, meeting room, phone & cable available, gift shop, Trout Trophy Region of River, RV Service available, 15 minutes from New Braunfels, 20 minutes from San Marcos.

Directions: From I-35 exit 191 to FM 306. Go 13 miles, turn left onto FM 2673. Go 1.5 miles & turn left at traffic light onto River Road. Go 3/4 miles to Resort on the left just before the 4th crossing of Guadalupe River.

Open Year Round

Restrictions: Happy Rate not valid April through just after Labor Day, Major Holidays or special events & not applicable to River Front Sites.

Pet Policy: Small pets on leash from just after Labor Day through March.

ARTESIAN SPRINGS

Route 1 Box 670-12

Newton, TX 75966

(409)379-8826

Rates: Contact park for current rates.

Amenities: Many level pull-thrus with shade, 30/50 amp, big-rig friendly, beautiful swimming lake with white beaches, catch-and-release fishing lake, paddleboat and row boat rentals, pavilions, wildlife, bird-watching, large fish feeding pond, mini golf, volleyball, horseshoes and more. 52 sites. Nearest Cities: Newton (14 miles), DeRidder, LA (35 miles).

Directions: I-10 Exit SR 87. Go N 43 miles to SR 363. Turn right. Go 8 miles to FM2626. Go 6.5 miles to gravel road (Artesian Springs Rd.). Turn right. Go 3 miles.

Check in: after 2 pm

Open Year Round

Restrictions: Not valid holidays, festivals and weekends. Cash only. Rate is for 2 people. Kids 5 and under free. Age 6 and up \$5.00 each. \$2.00 electric heat.

Pets: Small dogs only. On leash, clean up.

NOONDAY RV PARK

17323 State Hwy 155 South

Noonday, TX 79605

(903)509-2886

www.noondayrvpark.com

Email: bethhaltom@aol.com

Normal Rate: \$25.00, \$35.00

Happy Camper Rate:\$12.50, \$17.50

Amenities: On-site sales and service center, sites are shaded, creek, store, horseshoes, volleyball, picnic area, playground, nearby restaurants, banks and stores. 7 sites.

Directions: Take St Hwy 155 S from Loop 323 in Tyler. Go about 10 miles S. Noonday Methodist Church on right, Noonday RV Park is on left.

Open Year Round

Restrictions: One free night for two night stay. Water and electric only. Rate is for 2 people, \$2.00 per extra person. \$3.00 electric surcharge.

Pets: No large breed dogs.

OAK GROVE CAMPGROUND

Route 1 Box 254

Palacios, TX 77465

(361)588-1179

Rates: Contact park for current rates.

Amenities: Laundry, bath house, camp store, full hook-ups, nearby fishing. Nearest City: Blessing. 38 sites.

Directions: Hwy 71 and 35 go under underpass, continue around curve.

Open Year Round

Restrictions: Major holidays excluded. Extra charge for 50amp, extra people and other extra services.

Pets: No information.

HOLIDAY VILLAGE MH & RV PARK

1500 N. Cage Blvd.

Pharr, TX 78577

(800)400-6580

Normal Rate: \$30.00

Happy Camper Rate:\$15.00

Amenities: RVs up to 45', full hook-ups, 30/50 amp, (self-contained RVs only), large heated, enclosed pool, 5 comfort stations, paved streets, sidewalks, inside therapeutic pool, two-story rec building, 10 lighted shuffleboard courts, 3 pool tables, activity director, modem access in clubhouse. 90 sites. Nearest City: McAllen (1 mile).

Directions: Located on W side of US Hwy 281 Service Rd at JCT with US 83 Expressway. From North: Take Pharr S US Hwy 281 Exit to Service Rd. Go thru 1st light, then 1 block. Park is on right.

Open Year Round

Restrictions: Happy Rate is valid for 2 weeks. No pets. No children.

Pets: No pets allowed.

LOMA PALOMA RV PARK

Hwy 170

Presidio, TX 79845

(432)229-2992

www.presidiotex.com/golfrv

Normal Rate: \$22.00

Happy Camper Rate:\$11.00

Amenities: All pull-thru sites, 40x60, 30/50 amp, laundry, tv and telephone available at all sites, 18 hole golf course, driving range, putting green, clubhouse, restrooms/showers. 87 sites.

Directions: From Presidio, 5 miles E on Hwy 170. Park is on left.

Open Year Round

Restrictions: None.

RL RV PARK LLC

1424 W. Loop 254

Ranger, TX 76470

254-647-1730

<http://www.RLRVpark.com>

E-mail: RLRV@sbcglobal.net

Normal Rate: \$40.00

Happy Camper Rate:\$20.00

Amenities: Free laundry, fishing lake on site , wireless internet, 20/30/50 amps
daily/weekly/monthly rates.

Directions: I-20 exit 349 go north on loop 254 3/4 mile will be on the right.

Open Year Round

Restrictions: Two days at Happy Rate. Then \$17.00 a day.

Pets: Pets welcome.

SEAWAY VILLAGE

35375 FM 2925

Rio Hondo, TX 78583

(888)748-7275

(956)748-2276

Email: seawayrvvillage@aol.com

Rates: Contact park for current rates.

Amenities: Clubhouse, pavilion, lighted fishing pier, boat stalls, excellent trout and red fishing, nearby bird/wildlife refuge, rental accommodations available.

Directions: From Hwy 77 S, take Exit 508 Combs, go left on Hwy 106 through Rio Hondo to Hwy 1847, then North 7 miles to park.

Restrictions: Discount is available April - December.

Pets: Pets on leash. Clean up after.

EVELYN'S RV & MOBILE HOME PARK

3302 County Road 48

Robstown, TX 78380

1(361)387-3777

E-Mail: evelynsrvparkinfo@yahoo.com

Rates: Contact park for current rates.

Amenities: Shady Park with 45 sites, 30/50 amp service, pull through available, long term available, laundry, quiet country atmosphere.

Directions: Sbound Hwy 77: Go approx 1.2 miles south of the 5 Points Shopping Center. Take Bus 77 exit at Sparkling City Auction and take turn-around onto 77 N. Stay on the feeder road, turn at St Hohn's Lutheran Church on County Road 48.

Wbound on Hwy 37: Take Callicoatte road exit, left at stop sign, go straight, pass Leopard & Callicoatte intersection, pass the AEP building on right. Road will curve; immediately after is County Road 48. Turn onto County Road 48, pass the rail road tracks.

Restrictions: Happy Rate is valid for 3 nights. Rate is for 2 people, \$2.00 each additional person, \$3.00 additional charge for 50 amp service.

Pet Policy: Friendly pets welcomed with current vaccinations.

ANCIENT OAKS RV PARK

1222 Business Hwy 35 South

Rockport, TX 78382

(800)962-6134

Email: info@ancientoaksvrpark.com

www.ancientoaksvrpark.com

Normal Rate: \$29.00

Happy Camper Rate:\$14.50

Amenities: Any size RV, 30/50 amp, cable tv, telephone hookups, laundry room, heated swimming pool, jacuzzi, hot showers, shuffleboard, activity hall, pool tables, exercise equipment, picnic tables, duck pond, planned activities October - March, lots of trees, quiet/clean park. 100 sites.

Directions: From San Antonio: I-37 S to 188 E (to Sinton). Take 188 to Business 35, turn N (left). Go N 5 miles. Park is on right.

Open Year Round

Restrictions: Happy rate is given daily on a space-available basis. Sites are limited November - March, so please call ahead for availability. Rate is for 2 people. \$2.50 extra person. No other discounts with Happy Rate. \$2.00 extra for 50 amp, if available.

Pets: Pets allowed.

TRAV-TRAIL-R INN

2401 Highway 35 North

Rockport, TX 78382

No phone.

Rates: Contact park for current rates.

Amenities: Rec hall with full kitchen and billiard table, handicap facilities, laundry, cable, modem friendly, room for slide-outs, clear for satellite, pull-thrus, LP gas, scenic park full of oak trees. 44 sites.

Directions: From Corpus Christi on Hwy 35 North, the park is in the city of Rockport, on left. From Port Lavaca, S on 35, park is in city of Rockport on right side of hwy.

Open Year Round

Restrictions: Rate is for 2 people. \$3.00/extra person. Major holidays excluded.

Pets: Pets on leash. Clean up.

HOFBRAU RV PARK

102 Alpine Drive

Round Mountain, TX 78663

830-596-2073

E-mail: mueller734@yahoo.com

Rates: Contact park for current rates.

Amenities: Pull thru and back ins, full hook-ups, picnic tables, laundry.

Directions: 7 miles south of Matble Falls, TX, South Johnson City, TX.

Open Year Round

Restrictions: Happy Rate valid for 2 nights max.

Pet Policy: Pets allowed, must be on a leash at all times, cleaned up after.

Hidden Valley RV Park

Brief Description: A Little Piece of Country in San Antonio, Our Texas RV Park, provides a quiet, country atmosphere to park your RV while you enjoy the outdoor hiking, fishing & bird watching AND visit the Alamo, the Riverwalk and all the fun attractions in nearby San Antonio. The RV Park near San Antonio is convenient to San Antonio's Military Medical Facilities and Lackland AFB. We welcome winter Texans, families and all RV camping friends. Come visit us and become part of our family.

Amenities

- 30 Amp Service
- 50 Amp Service
- BBQ

Address: 5706 Coleman Way

City: Von Ormy

State: TX

Zip: 78073

Park Phone Number: 210-623-6737

Check in time: 1:00pm

Check out time: 12:00pm

Park Email: info@hiddenvalleylv.net

Park Web Address: <http://www.hiddenvalleylv.net>

Normal Rate: 32.00

Happy Camper Rate: 16.00

Rate Notes: Rates are based on 2 persons. Additional persons are \$3/night. Children under 5 are free.

Offers Long Term Discount: Yes

Nearest Cities: San Antonio, Somerset, Lytle

Directions: On the south west side of San Antonio. On Interstate 35 take exit 144, Fischer Road, Go east 3/4 miles to our entrance on Campground Rd. Registration Center is 3/4 miles south on Campground Road at the corner of Coleman Way.

Restrictions: Half price rate is only good for one night on specified sites. Please mention club membership when you reserve. Senior, Military and other discounts can be used on additional nights. Ask for details.

Pet Policy: Must be mentioned at time of reservation. Two dogs per site. Call for exceptions. No rottweilers, pit bulls or aggressive dogs. Must be on leash and picked up after at ALL times.

RV Sites: 30

Tent Sites: 0

- Biking
- Credit Cards
- Dump Station
- Fishing
- Full Hookups
- Hiking
- Horseshoes
- Laundry Facilities
- Partial Hookups
- Pets Welcome
- Pull-Thrus
- Recycling
- Security
- Sewer
- Water
- WiFi Access

MISSION DOLORES VISITOR CENTER & RV PARK

701 S. Broadway

San Augustine, TX 75972

1(936) 275-3815

[http:// www.missionrvsanaugustinetx.com](http://www.missionrvsanaugustinetx.com)

Email: info@missionrv.sanaugustinetx.com

Normal Rate: \$24.00

Happy Camper Rate: \$12.00

Amenities: 32 sites, RVs up to a length of 45 ft. 17-acre RV park with level and paved full hookup sites, sparkling clean restrooms and shower facilities, picnic areas, and group pavilions. Walking trails lead from the park to the Mission Visitor Center. The park is self-service. Many historic sites within the city. Sam Rayburn and Toledo Bend reservoirs nearby. Excellent location to serve as hub for touring East Texas.

Directions: From intersection of US 96 and Texas 147, go northeast approximately 1.5 miles. Park entrance is on the right. From junction of Texas 21 and Texas 147 (S. Broadway) go south 0.5 miles. Entrance is on the left.

Restrictions: None.

Pet Policy: Pets are allowed on leashes, and must be cleaned up after.

FIRST COLONY MH/RV PARK

2800 Turner Road

San Benito, TX 78586

866-399-8595

Normal Rate: \$31.00

Happy Camper Rate:\$15.50

Amenities: Free cable TV, computer hook-up, pool, spa, shuffleboard, pool table,laundry.

Directions: From I-77 south and exit at 509 (Paso Real) at stop light go right an 509 approx. 1/2 mile to Barber Rd.sign (small green sign on side of road). Turn left on Barber Road (black top road between two parks) turns into Turner Road.

First Colony is on the the left. Watch for the sign at entrance.

Open Year Round

Restrictions: None.

Pets: Small. Limit of two.

BAY RV PARK

2322 FM 517 San Leon, TX 77539

1-877-413-5557

<http://www.bayrvpark.com>

Normal Rate: \$25.00

Happy Camper Rate:\$12.50

Amenities: Washateria, one block to store, bay fishing & boating, 7 miles to boardwalk, free Wi-Fi.

Directions: From Houston: Go South on 45 South at Dickinson (FM 517) Go East (Turn Left). Go 5 miles across Hwy 146, Continue on FM 517 2 1/2 miles to 23rd St. Park is on the left.

Open Year Round

Restrictions: No old or damaged RV's.

Pet Policy: NO outside pets.

TOAD HOLLOW

115 Fishers of Men

Smithville, TX 78957

512-237-5969

E-mail: toadhollowtexas@yahoo.com

Rates: Contact park for current rates.

Amenities: Cafe, Full hook-ups tent sites, restrooms and showers.

Directions: Hwy 71 about 30 minutes east of Austin, halfway between Bastrop and Smithville.

Open Year Round

Restrictions: No date restrictions. Must make reservations secured with credit card.

Pet Policy: Pets on leashes allowed. We have a kennel, no pets sleeping in tipi unless in carrier.

WAGON WHEEL GUEST RANCH, INC.

5996 CR 2128

Snyder, TX 79549

(915)573-2348

Normal Rate: \$25.00

Happy Camper Rate:\$12.50

Amenities: Hotel, restaurant, horseback riding, swimming, amphitheater, paddle boats, live weekend music, music park, playground, party barn. 25 sites.

Directions: On US 84, 10 miles W of Snyder, take CR 2105 N 1,3 miles to entrance.

Check in: 3pm Check out: Noon

Open Year Round

Restrictions: Discount available for one night with a two night stay.

Pets: Pets must be on leash at all times.

GUADALUPE CANOE LIVERY

P.O. Box 8

Spring Branch, TX 78070

(830)885-4671

Rates: Contact park for current rates.

Amenities: Hot showers, laundry, 1/2 mile of river front, canoe, raft and inner tube rentals. 30 sites.

Directions: On Hwy 281 at Guadalupe Bridge on the Northwest Corner.

Open Year Round

Restrictions: \$3.00 50 amp. Rate includes 2 people. \$2.00/person for extra people.

CARIBBEAN COWBOY RV RESORT

10965 FM 470

Tarpley, TX 78883

(830)562-3233

Email: caribbeancowboy@hotmail.com

Rates: Contact park for current rates.

Amenities: Nestled in the beautiful Tarpley Valley, health and fitness spring into your life with daily water aerobics sessions in the indoor heated pool, strength and endurance training with personal instructors. Enjoy an uplifting experience while hiking the trails and relaxing at the campfires. Friendly hospitality, daily lunch buffets, movie rentals, gift shop, laundry, pet trails, BBQ Hut and holiday parties. New lifetime leases are now available.

Directions: From Bandera or San Antonio, Hwy 16N, turn left on FM 470. Resort is approx. 10 miles on left.

Open Year Round

Restrictions: Restrictions: Not valid holiday weekends.

Pets: Pets on leashes.

MONROE'S MUSIC & RV PARK

Route 2 Box 327 B2

Texarkana, TX 75501

(903)826-3549

Email: monroemusic@msn.com

Amenities: Any size RV, 30/50 amp, right off Hwy 59. Restrooms, showers, laundry area, lots of shade with big trees. 250 sites.

Directions: From Hwy 59, turn S on FM 989. Go to first stop sign, FM 2516. Take first left onto George Thomas Rd. Take second right onto Warren Rd. Road will fork, stay right. Park is on right.

Open Year Round

Restrictions: None.

Pets: Pets on leash.

TEXARKANA RV MUSIC PARK

64 Sam Thomas Rd.

Texarkana, TX 75501

903-255-0011

Normal Rate: \$36.00, \$40.00

Happy Camper Rate:\$18.00, \$20.00

Amenities: Showers, sewer, elec, 30 and 50 amps. HC monthly rates are \$225 30 amp / \$240 50 amp

Directions: 59 N take 3244 RT - then 2516 (rt) 90 apprx. 2 miles watch for park signs and George Thomas Rd. Take RT 9 Warren Thomas Rd; turn right and stay to right to San Thomas Rd. From I-30 take 59 to 989. take a left go to stop sign approx 2 miles take a right on 2516 and left on George Thomas RD.

Open Year Round

Restrictions: None. No Drugs or Alcohol on premises.

Pets: Kept on leash and cleaned up after.

BUCHANAN VILLAGE RV PARK

PO Box 191

Tow, TX 78672

(325)379-2181

Rates: Contact park for current rates.

Amenities: Enjoy the hill country in this quiet family-oriented park. Flat, shaded sites with full hook-ups, laundry, restrooms, showers, groups and Winter Texans welcome. Exceptional long-term rates. This is a destination park! 20 sites. 30/50 amp.

Directions: N on 2241 from Bluffton to the first paved road on right (3014), turn right on El Dorado, go one long block.

Open Year Round

Restrictions: None. Cable \$1.00 per day. Metered electric.

Pets: Pets on leash.

TYE RV PARK

441 N. Excess Rd. I-20

Tye, TX 79563

1(325)691-0398

Rates: Contact park for current rates.

Amenities:

Fishing, swimming pool, bath house, laundry room, nature trail, dog walks, storm shelter, moddem friendly, pop up campers to big rigs, all pull-through sites with full hook up. Shopping & fuel, tire shop minutes away.

Directions:

West of Abilene 4 miles take I-20 exit 278 follow north excess road to park.

East I-20 take exit 277 go under over-pass take north service road to the right. RV Park is Located between Flying J & Conoco truck stops.

Open Year Round

Restrictions: \$2.00 extra per person for more than 2 people. \$3.00 more per day for 50 amp.

Pet Policy: All pets must be on a leash and picked up after.

LONE OAK RV PARK & STORAGE

1690 East Lone Oak Road

Valley View, TX 76272

1(877) 229-4153

Email: loneoakrvpark@ntin.net

Rates: Contact park for current rates.

Amenities: 26 sites, RVs up to 70 ft., 30/50 amp at all sites. New WI-FI Internet! Climate-controlled laundry, restrooms, and showers, modem friendly. Long, level & wide pull-thru. What amenities we don't have are made up with our beautiful bluff lakeviews. Public boat launch & great fishing on lake. Brand new park. Wireless internet and local TV available.

Directions: Take I-35 North of DFW Metro Plex, I-35 East & West meet in Denton, TX. I-35 North approx. 16 miles & Exit 483, Lone Oak Rd. Go east (right) 1.7 miles. Park is on the right-hand side.

Restrictions: Happy Rate valid for one night. Valid Mon - Thur. Please call ahead to check availability. Not valid during Nascar weekends and holidays. Happy Rate cannot be combined with any other discounts.*RV and tent rates are for 2 people. \$2.00 for each additional person.

TURTLE BAYOU RV PARK

P.O. Box 185

Wallisville, TX 77597

(409)389-2468

Normal Rate: \$36.00

Happy Camper Rate:\$18.00

Amenities: Meeting room, fishing, boat rental, RV supplies, LP gas, laundry, electronic security, free Wi-Fi, live band 4th Friday of every month, nearby birding, 18 hole golf course. 35 minutes to Gulf of Mexico. Nearest Cities: Beaumont and Houston. 60 sites.

Directions: Between Beaumont and Houston on I-10, take Exit 810 West bound. Go left under freeway and left again on access road. Then 2 miles to park on right. Going East bound, take Exit 811 and stay on access road to park on right.

Check in: 2pm Check out: 11am

Open Year Round

Restrictions: \$1.00/hour for early check in/late check out.

Pets: Pets welcome. On leash.

WEST END RV PARK

375 Garner Adell Road

Weatherford, TX 76088

(940)682-4694

Email: ddyer@texas.net

Normal Rate: \$20.00

Happy Camper Rate:\$10.00

Amenities: RVs any size, pull-thrus, clubhouse, quiet, fishing, picnic area, nature trails, horseshoes, playground, shopping nearby. 100 sites.

Directions: From Weatherford, take Hwy 180 W 12 miles, turn right on FM 113, go 2 miles and follow the signs. From Mineral Wells, go E on Hwy 180 for 6 miles, turn left on FM 113, go 2 miles and follow the signs.

Open Year Round

Restrictions: Discount available on space available basis.

COUNTRY SUNSHINE RV RESORT

1601 South Airport Drive

Weslaco, TX 78596

(888) 318-1243

Normal Rate: \$31.00

Happy Camper Rate:\$15.50.

Amenities: Heated pool and jacuzzi, rec hall, volleyball, fishing, shuffleboard, restroom, showers, billiards, laundry, and many more activities. Nearest Cities: Laredo and Corpus Christi. 18 sites.

Directions: From JCT FM 88 and US 83, go 3/4 mile E on US 83, then 1 1/4 miles S on Airport Drive.

Check in: 11am Check out: 11am

Open Year Round

Restrictions: 2 night minimum stay, reservations requested. Adult park only.

Pets: Pets on leash. Clean up.

SNOW TO SUN

1701 N. International Blvd.

Weslaco, TX 78596

(888) 873-9790

<http://www.snowtosun.com/>

Normal Rate: \$32.00

Happy Camper Rate:\$16.00

Amenities: We're a 55+ Community, swimming pool, jacuzzi, club house, shuffleboard, wireless internet.

Directions: Take Highway 83 east from McAllen 18 miles or Highway 83 west from Harlingen 19 miles to Highway FM 1015 (Mexico Road). Proceed north on FM 1015 one mile to the community entrance on the left side of the road.

Restrictions: Happy Rate valid May through September 30th. Stay up to 30 days.

SOUTHERN COMFORT RV RESORT

1501 South Airport Drive

Weslaco, TX 78596

(888) 318-1243

Normal Rate: \$31.00

Happy Camper Rate:\$15.50

Amenities: Heated pool, jacuzzi, rec hall, laundry, restrooms and showers, and more! Nearest Cities: Laredo and Corpus Christi. 400 sites.

Directions: From JCT FM88 and US83, go 3/4 mile on US 83, then 1 mile S on Airport Drive.

Check in: 11am Check out: 11am

Open Year Round

Restrictions: 2 night minimum stay, reservations requested. Adult park only.

Pets: Pets on leash. Clean up.

SUNBURST RV PARK - WESLACO

1601 S. Airport Road

Weslaco, TX 78596

(877)267-2757

www.rvonthego.com

Rates: Contact park for current rates.

Amenities: Large, grassy sites, close to Mexico, 30/50 amp, paved patios, telephone and cable tv available, full hook-ups, heated pool and jacuzzi, large recreation center, activities director, beaches nearby. 244 sites.

Directions: From Expressway 83 and Business 83, take Airport Road exit. Go S 2 miles to park on left.

Open Year Round

Restrictions: Discount on value or standard site only. Based on availability. Reservations required. Discount on daily rate only. Not valid during holidays special events or with other discounts. Valid year round. Maximum stay at Happy Rate 14 nights

CASTAWAYS RV PARK & RESORT

12922 Longstreet Road

Willis, TX 77318

(936)856-2949

Email: info@castawaysrvpark.com

Rates: <http://www.castawaysrvpark.com/rates.html>

Amenities: RVs up to 45', restrooms and showers, laundry, clubhouse, boat launch, floating boat storage, basketball courts, volleyball, baseball, tennis courts, mini golf, horseshoes, cabin rentals, swimming pool, kiddie pool, lake fishing, boat and tube rentals. 200 sites. Nearest Cities: Conroe (12 miles), Houston (33.5 miles).

Directions: I-45 S to Exit 94. Go to light. Turn left. Go over I-45, turn left onto Service Rd. (NBound). At stop (Longstreet Rd.), turn left. Go 3.5 miles. Park is on right.

Open Year Round

Restrictions: None.

Pets: No pets on tent sites.

OMEGA FARMS RV RESORT

11895 Old Montgomery Road

Willis, TX 77318

(936) 890-3800

[http:// www.omegafarmsrv.com](http://www.omegafarmsrv.com)

Email: bschuller@omegafarmsrv.com

Normal Rate: \$30.00, \$32.00

Happy Camper Rate:\$15.00, \$16.00

Amenities: "The stress ends here! " 50 total RV sites, full hook up, 20/30/50 amp service, back in, pull through, can accommodate any size RV. Rec room, Free WI-FI, sparkling clean showers and laundry facility, fishing, horseshoe pits. Long term rental sites only \$295 a month. Located 1 mile from Willis and 7 miles from Conroe.

Directions: I-45 to Exit 94 at Willis, TX. Take Old Montgomery Rd between McDonalds & Exxon. The park is located one mile on the right. Or take Exit 92 and follow signs to park.

Restrictions: Happy Rate is valid any 2 nights from Sunday through Tuesday. Cash or check only.

PARK ON THE LAKE

12351 FM 830

Willis, TX 77318

(936)890-2375

www.parkonthelake.com

Email: rvpark@cebridge.net

Normal Rate: \$30.00, \$35.00

Happy Camper Rate:\$15.00, \$17.50

Amenities: Restrooms, showers, laundry, exercise room, library/lounge, clubroom, dog agility center, pool, hot tub, kiddie pool, playground. Handicap accessible. Small extra fee for boat launch and docks. Pull-thrus and some waterfront sites. 129 sites. Nearest Cities: Conroe and Houston.

Directions: From I-45 N or S, Exit 92 W 3.8 miles on FM 830. Turn left into park.

Check in: 12:30 pm Check out: Noon

Open Year Round

Restrictions: Discount not available on weekends and holiday weekends. Discount available two days per week, Sunday thru Thursday. First come first served, premium sites excluded. Use of laundry, bathrooms, pool and spa included in Happy Rate.

Pets: Pets on leash. Clean up.

Stow-A-Way Marina

Brief Description: Located on Lake Conroe adjacent to the Sam Houston National Forest. The park is nestled in th piney woods and offers plenty of shade. A great way to explore beautiful Lake Conroe.

Address: 13988 Calvary Rd

City: Willis

State: TX

Zip: 77318

Park Phone Number: 936-856-4531

Check in time: 12:00 pm

Check out time: 1:00 pm

Park Email: stowawaymarina@gmail.com

Park Web Address: <http://www.stowawaymarina.com>

Normal Rate: 30.00

Happy Camper Rate: 15.00

Rate Notes: HC rates are not allowed on holidays. Maximum HC rate term is two days.

Open Hours: 6 AM

Offers Long Term Discount: Yes

Nearest Cities: Willis

Directions: Located approximately 45 minutes from Houston. Take I-45 from Houston or Dallas and exit # 96 Calvary Rd. Head West on Calvary Rd. 5 miles. The park is located on the right as you reach the lake.

Pet Policy: Dogs must be kept on a leash and cleaned up after.

RV Sites: 75

Tent Sites: 0

Amenities

- 20 Amp Service
- 30 Amp Service
- 50 Amp Service
- ATV
- BBQ
- Biking
- Boat Ramp
- Boating
- Canoeing
- Chapel Service
- Credit Cards
- Fishing
- Full Hookups
- Gas
- Hiking
- Ice
- Pets Welcome
- Picnic Area
- Restaurant

- Restrooms
- Sewer
- Showers
- Skiing
- Store
- Water

PONDAROSA RESORTS, INC.

(CLOTHING OPTIONAL)

32891 St. Hwy 64

Wills Point, TX 75169

(903)865-1104

Rates: Contact park for current rates.

Amenities: RVs for rent. Clothing optional. Clubhouse, pull-thrus, fenced, clubhouse, pool, spa, outdoor pavilion, bathrooms with private showers, washer/dryer, all gravel roads. Nearest Cities: Tyler and Dallas. 53 sits.

Directions: From Dallas, take I-20 or Hwy 80 E. On I-20, take the 523 Exit. Turn left onto Hwy 64, go 2.7 miles. Watch for high fence on left. Turn into main drive at office. On Hwy 80, go thru main part of Will Point. Turn right on Hwy 64. Go 5.4 miles. Watch for high fence on right.

Open Year Round

Restrictions: 50% is off the rate for STAYING OVERNIGHT ONLY. A \$30.00 day charge applies to EVERYONE, even campers spending the night, and this fee is not part of the Happy Camper discount. Happy Campers will receive 10% off the mandatory day fee.

PARADISE RV PARK

500 School St

Winfield, TX 75493

1(903) 524-2227

<http://www.paradiservcampground.com>

Normal Rate: \$30.00

Happy Camper Rate:\$15.00

Amenities: 30 total RV sites, RVs up to 40 ft, full hook ups, 20/30/50 amp, dump station, game and recreation room, horseshoes, badmitten, volleyball, vending machines, BBQ pits, tent sites, non-denominational church services, close to Lake Cyprus Springs and Bob Sandlin State Park.

Directions: Take Exit 153 (Winfield) off of I-30. Go north about 100 feet to service road (Citgo station). Turn right on service road and go past the truck stop and wash. The first street going north is School Street. Turn left and go one block and park is on the right.

Restrictions: None. Winter Texans welcome. Daily, weekly, and monthly rates. *Rate is for 2 people. \$2.00 additional per day for each extra adult. \$1.00 additional per day for children. 50 amp service is \$3.00 additional per day.

Pet Policy: Dogs must be on a leash and cleaned up after.

WINNSBORO CITY PARK

835 Hope Lane

Winnsboro, TX 75494

1(903)342-3400

E-Mail: critter4@peoplescom.net

Rates: Contact park for current rates.

Amenities: Concrete Pad, 15 Pads with full hook up, BBQ grill and Picnec table with each site. Playground, close to swimming pool.

Directions: From I-30 - Hwy 37 go South approx. 1.5 miles turn left on Hwy 11 go 1/4 mile to pear St. Turn right cross over railroad tracks turn left park will be on right.

Restrictions: Happy Rate not valid for the month of October. No Reservations or special events. Limit 2 days at Happy Rate.

Pet Policy: Pets welcomed, on a leash

NEW HARBOR LODGE

209 Lake Shore Drive

Zapata, TX 78076

(956)765-3095

Email: harbor28@juno.com

Normal Rate: \$15.00

Happy Camper Rate:\$7.50

Amenities: Cable TV, showers, bingo, card games, pot lucks December - March. 64 sites.

Directions: From JCT 16/83, go W on 496 3 miles, then left on 3074. Go 6/10 mile up the hill and turn right at the signs.

Open Year Round

Restrictions: 2 days at Happy Rate. \$2.00 electric surcharge daily.

Pets: Pets on leash.

Texas RV Parks and Campgrounds Page

3

The Oak RV Park and Campground

Brief Description - The Oak offers a One of a kind experience, from customer service to the scratch kitchen located in the general store. We sell bait, tackle, beer, tobacco and snacks. We are located less than 100 feet from the boat dock on the fishing side of Amon Carter lake. We are an official TPWL weight station. We have full hook ups as well, don't need hook ups? We have primitive sites available as well.

Address - 7608 FM 1125

City - Bowie

State - TX

Zip - 76230

Park Phone - 1-940-872-3581-

Park Email - theoakrvpark@gmail.com

Park Web Address - theoakrvpark.com

Check in time - 0700

Check out time - 0700

Normal Rate - \$40

Happy Camper Rate - \$20

Rate Notes -

\$450 excluding utilities OR

\$500 30amp; \$550 50amp (including WiFi, electricity, water, septic)

Open Hours - 0800-2000

Offers Long Term Discount - Yes

Nearest Cities - Wichita Falls, Decatur, Fort Worth, Thackerville

Directions - Northbound HWY 287: Exit FM-1125, Amon G Carter Lake, turn left and continue on for 8 miles

Southbound HWY 287: Exit FM-1125, Amon G Carter Lake, turn right and continue on for 8 miles

I-35 South: Take exit 498 toward US-82, Continue for 22 miles to SH-59, Continue on SH-59 for 23 miles, Turn left onto East Wise Street, 0.3 miles Turn right onto North Mill Street, 600 ft Take a slight left onto Decatur Street, 0.5 miles Turn right onto Rock Hill Road, 0.3 miles Continue onto FM-1125 for 8 Miles.

Once over the bridge crossing the lake, you will pass over a hill, and you will come to the park entrance, The Oak RV Park and Campground sign can be clearly seen from the road way





















Restrictions - No consumption of personal alcohol allowed in the store unless purchased on site, quiet hours are from 10pm until 8 am.

Pet Policy - pets allowed, must be on leash or enclosure

RV Sites- 23

Tent Sites - 10

Amenities

-  30 Amp Service
-  50 Amp Service
-  BBQ
-  Boat Ramp
-  Credit Cards
-  Fishing
-  Full Hookups
-  Gas
-  Handicap Access
-  Ice
-  Laundry Facilities
-  Pets Welcome
-  Picnic Area
-  Pull-Thrus
-  Restaurant
-  Restrooms
-  Showers
-  Store
-  Tent Camping
-  WiFi Access

Brief Description - Country RV living Texas style! Peaceful, quiet woodsy setting with an "off-the-grid" feel yet less than an hour from urban shopping and major attractions.

Address - 10993 Whiterock Rd.

City - Bremond

State - TX

Zip - 76629

Park Phone - (979) 364-8158

Park Email - info@lstoaksrvpark.com

Park Web Address - www.lstoaksrvpark.com

Check in time - 3pm

Check out time - 12pm

Normal Rate - \$35/night, \$216/wk, \$350/mo

Happy Camper Rate - \$17/night, \$108/wk, \$300/mo









Rate Notes - Monthly and long-term will also pay \$100 deposit for electricity. Electricity is billed separately.

Open Hours - Office hours by appointment







Offers Long Term Discount - Yes

Nearest Cities - College Station, Waco






Directions -

-  **30 Amp Service**
-  **50 Amp Service**
-  **Credit Cards**
-  **Full Hookups**
-  **Pets Welcome**
-  **Sewers**
-  **Tent Camping**
-  **Water**







From SH-6 (going North from College Station)

-  Left onto US-79 N
-  Left onto Bremond St.
-  Right onto FM 979
-  Continue onto FM-2293
-  Right onto Morehead Rd.
-  Right onto White Rock Rd.
-  .9 mi. To park

From SH-6 (going South from Waco)

-  Turn left onto FM-46
-  Left onto Commerce St.
-  Right onto Lamar St.
-  Right onto White Rock Rd.
-  1.1 to Park

From I-45

-  Take exit 164 onto SH-7 West
-  Turn Left onto Lcr 712
-  Turn left onto County Road 710
-  Turn right onto FM-2954
-  Turn right onto White Rock Rd.
-  1.8 mi. to park

Restrictions - See contract for all Park Rules

Pet Policy -

PETS: No pets are allowed inside the cabins unless authorized by management in advance. A \$250.00 violation fee will be assessed if evidence of a pet is found in cabin with our prior approval. Pets are allowed for RV travelers. Maintain control of your pets. The limit is for only 2 pets allowed on leash. Owners must clean up after their pets. Do not leave pets tethered on a leash or chain or in a pen outside overnight or when you are absent. Absolutely no pets other than service animals are allowed in the office or laundry! Excessive barking will not be tolerated. The same rules apply for cats as for dogs. Cats are inside pets only. If outside, they must be on a leash with the owner at all times. These rules are for health reasons as well as the respect for others. **NO AGGRESSIVE BREED DOGS ARE ALLOWED IN THE PARK.**

RV Sites- 15
Tent Sites - 3

Caribbean Cowboy RV Park

Brief Description - Developed away from the cities where the stars still shine bright, the Caribbean Cowboy RV Park offers peace and quiet and it's the perfect destination for Retirees, Seniors and Adults. Our amenities include: Wi-Fi access, Laundromat, Caribbean Room Clubhouse, Hot Tub, Pool Table, Fitness Center, Cabana Beach, Caribbean Coffee Bar, plus much more and is pet friendly.

Address - 10965 FM 470
City - TARPLEY
State - TX
Zip - 78883

Park Phone - 8303283484

Park Email - CaribbeanCowboy@hotmail.com


















Park Web Address - <http://www.CaribbeanCowboyRVpark.com>

Check in time - 11 a.m.
Check out time - 11 a.m.
Normal Rate - \$50.00
Happy Camper Rate - \$25.00

Rate Notes -
Monthly \$275.00, plus electric.
Weekly \$ 175, includes electric.
Open Hours - Always
Offers Long Term Discount - Yes
Nearest Cities - Bandera, San Antonio, Hondo
Directions - From San Antonio, take Hwy 16 N thru Bandera ? turn left towards Tarpley on FM 470. The park is approx. 10 miles on the left just before Tarpley, Tx.

Restrictions - Adults only.
Pet Policy - Pets on leashes at all times.
RV Sites- 16
Tent Sites - 2

Amenities






-  30 Amp Service
-  50 Amp Service
-  BBQ
-  Biking
-  Clubhouse
-  Full Hookups
-  Game Room
-  Hiking
-  Horseshoes
-  Hot Tub
-  Laundry Facilities
-  Pets Welcome
-  Picnic Area
-  Sewers
-  Tent Camping
-  Water
-  WiFi Access

Nomad Villages Cameron

Brief Description: Look for the park with the Red house and ask for the park manager Lee. It is a nice well kept little park on a quiet road. It has both long term and short term residence. Overnters welcomed.

Address: 1704 N Travis Avenue
City: Cameron
State Or Country: TX
Zip: 76250
Park Phone Number: 254-697-6178
Check in time: 2pm
Check out time: 11am

Amenities

-  30 Amp Service
-  50 Amp Service
-  Pets Welcome
-  Sewer
-  Water

Park Email: landress@gmail.com

Park Web Address: <https://www.nomadvillages.net/home-page>

Normal Rate: \$35.00

Happy Camper Rate: \$30.00

Open Hours: 6am to 7pm

Offers Long Term Discount: No

Nearest Cities: Temple

Directions: Coming from Temple Texas take highway 36/190 south. After about 30 miles turn left onto highway 77 for about 2 miles. It will be on your left.

Pet Policy: Pets Welcome

RV Sites: 20

Nomad Villages Cameron

Brief Description: Look for the park with the Red house and ask for the park manager Lee. It is a nice well kept little park on a quiet road. It has both long term and short term residence. Overnighers welcomed.

Address: 1704 N Travis Avenue

City: Cameron

State Or Country: TX

Zip: 76250

Park Phone Number: 254-697-6178

Check in time: 2pm

Check out time: 11am

Park Email: landress@gmail.com

Park Web Address: <https://www.nomadvillages.net/home-page>

Normal Rate: \$35.00

Happy Camper Rate: \$30.00

Open Hours: 6am to 7pm

Offers Long Term Discount: No




Nearest Cities: Temple

Directions: Coming from Temple Texas take highway 36/190 south. After about 30 miles turn left onto highway 77 for about 2 miles. It will be on your left.

Pet Policy: Pets Welcome

RV Sites: 10

Amenities

-  **30 Amp Service**
-  **50 Amp Service**
-  **Pets Welcome**

59 Trading Place RV Park

Brief Description: Located conveniently off of 59. We are close enough to everything but far enough to have some privacy. Beautiful view of the lakes. Nice spacious fishing piers. On the weekends the Flea Market is perfect for distraction. Friendly overall environment.

Address: 3696 US Hwy. 59 S.

City: Cleveland

State Or Country: TX

Zip: 77327

Park Phone Number: 281-659-2222

Park Email: 59tradingplaceoffice@gmail.com

Park Web Address: <http://www.59tradingplace.com>

Normal Rate: \$450.00

Happy Camper Rate: \$400.00










Rate Notes: Daily :\$35 (50 AMP) \$30 (30 AMP) Weekly: \$125 (50 AMP) \$115 (30 AMP)

Monthly : \$450 (50 AMP) \$400 (30 AMP)

Nearest Cities: Cleveland

Directions: Located right, off of Highway 59 going South, beside the Ford dealership and through the 59 Trading Place Flea Market








Amenities

-  **30 Amp Service**
-  **50 Amp Service**
-  **Canoeing**
-  **Chapel Service**
-  **Credit Cards**
-  **Dump Station**
-  **Fishing**
-  **Laundry Facilities**
-  **Partial Hookups**

Pet Policy: All pets MUST be on a leash.

RV Sites: 70

Tent Sites: 0

-  **Pets Welcome**
-  **Restaurant**
-  **Security**
-  **Sewer**
-  **Store**
-  **Water**
-  **WiFi Access**

Lake Palestine Gateway RV Park

Brief Description: Come to Lake Palestine Gateway RV Park Resort to stay where the Neches River becomes Lake Palestine for fishing, kayaking, bird watching, and old fashioned camping fun. The RV park is conveniently located on State Highway 31 in Chandler, Texas. The most elite in east Texas.

Address: 1300 state highway 31 east

City: Chandler

State Or Country: TX

Zip: 75758

Park Phone Number: 903-849-0126

Check in time: 7:30

Check out time: 7:30

Park Email: twfalways33@aol.com

Park Web Address: <http://www.lakepalestinegatewayrvpark.com>

Normal Rate: \$45.00

Happy Camper Rate: \$22.50

Open Hours: 6am to 9pm

Offers Long Term Discount: Yes

Nearest Cities: tyler, canton





Directions: At edge of chandler on east side of town

Pet Policy: pet friendly

RV Sites: 41

Tent Sites: 10

Amenities

-  **20 Amp Service**
-  **30 Amp Service**
-  **50 Amp Service**
-  **BBQ**
-  **Biking**
-  **Boat Ramp**
-  **Boating**
-  **Canoeing**
-  **Chapel Service**
-  **Credit Cards**
-  **Dump Station**
-  **Fire Rings**
-  **Fishing**
-  **Full Hookups**
-  **Golf**
-  **Handicap Access**
-  **Hiking**
-  **Horseshoes**
-  **Ice**
-  **Laundry Facilities**
-  **Pets Welcome**
-  **Picnic Area**
-  **Playground**
- **Pull-Thrus**
- **Restrooms**
- **Security**
- **Sewer**
















-  Showers
-  Tent Camping
-  Water

Comanche Campground

Brief Description: Located in the Texas Panhandle on Highway 152 in Stinnett, Texas. All spots are 80-foot pull-thrus with 50/30/20 amp on each site, city sewer and water, 8x12 cement porch, laundry facility, picnic pavilion, wi-fi. Free storage for extra vehicles/utility trailers, etc.

Address: 1 Dawson Drive
City: Stinnett
State Or Country: TX
Zip: 79083
Park Phone Number: 806-570-9376
Check out time: 11:00 a.m.
Park Email: c.monden@aol.com
Park Web Address: <http://www.comanhecampground.com>
Normal Rate: \$30.00
Happy Camper Rate: \$15.00
Rate Notes: 3 nights maximum stay.
Open Hours: 24
Offers Long Term Discount: No
Nearest Cities: Borger and Amarillo
Directions: Located on Highway 152 in Stinnett, Texas.
Restrictions: 3 nights maximum stay.
Pet Policy: Pets welcome.
RV Sites: 24
Tent Sites: 0

Amenities











-  20 Amp Service
-  30 Amp Service
-  50 Amp Service
-  Credit Cards
-  Dump Station
-  Full Hookups
-  Handicap Access
-  Laundry Facilities
-  Pets Welcome
-  Picnic Area
-  Pull-Thrus
-  Security
-  Sewer
-  Water
-  WiFi Access

Angels In Goliad RV Park

Brief Description: 62 large sites, many pull thru. City water, sewer, cable, wifi, and 30/50 electric included. Historic town of Goliad TX. Spanish Fort and Mission.

Address: 208 North Michael Street
City: Goliad
State Or Country: TX
Zip: 77963
Park Phone Number: 361-254-1191
Check in time: any
Check out time: any
Park Email: jdkehoe@gmail.com
Park Web Address: <http://www.angelsingoliadrivpark.com>
Normal Rate: \$30.00
Happy Camper Rate: \$15.00
Rate Notes: good anytime stay as long as you want
Open Hours: 8:00 - 8:00
Offers Long Term Discount: \$300 plus electric monthly
Nearest Cities: Victoria TX
Directions: 25 miles SW on HWY 59
Pet Policy: No dobermans, pit bulls, chows, german shepherds, mean dogs.
RV Sites: 62

Amenities

-  30 Amp Service
-  50 Amp Service
-  Cable TV
-  Full Hookups
-  Pets Welcome
-  Propane
-  Pull-Thrus
-  Sewer
-  Water
-  WiFi Access

Tent Sites: 0

Texarkana Mobile Home Park

Brief Description: An all-age mobile home park with a few RV spots. Family friendly, with a country setting, but close to services.

Address: 117 Parkway Drive

City: Texarkana

State Or Country: TX

Zip: 75501

Park Phone Number: 903-223-7921

Park Email: ttownpark@aol.com

Park Web Address: <http://www.texarkanamobilehomepark.com>

Normal Rate: \$30.00

Happy Camper Rate: \$15.00









Directions: On the north side of Blankenship road, between King's Highway and Leopard Drive.

Pet Policy: Allowed, except for dangerous breeds

RV Sites: 12

Tent Sites: 0

Amenities

-  30 Amp Service
-  Full Hookups
-  Laundry Facilities
-  Pets Welcome
-  Playground
-  Sewer
-  Water
-  WiFi Access

Cove Marina & Campground

Brief Description: Waterfront RV & tent spaces. Camp store for all your camping needs. Bath houses on premises. Great fishing, piers & boat ramp.

Address: 27 Carolina Way

City: Huntsville

State Or Country: TX

Zip: 77320

Park Phone Number: 936-594-2707

Check in time: 1pm

Check out time: 11am

Park Email: fun@covemarinaandcampground.com

Park Web Address: <http://www.covemarinaandcampground.com>

Normal Rate: \$45.00

Happy Camper Rate: \$22.50

Open Hours: 7a-7p

Offers Long Term Discount: Yes

Nearest Cities: Huntsville, Livingston

Directions: From Huntsville take TX-19N for 12 miles. Turn right on FM 980E for 3.9 miles. Turn left on Thomas Lake Road (FM 3454) for 1.9 miles. Turn right on Carolina Way 0.2 miles. Destination on the left.

Pet Policy: Pets are welcome. Please have pets on leash and clean up after them.

RV Sites: 20

Tent Sites: 6

Amenities

-  30 Amp Service
 -  BBQ
 -  Biking
 -  Boat Ramp
 -  Boating
 -  Credit Cards
 -  Dump Station
 -  Fire Rings
 -  Fishing
 -  Full Hookups
 -  Gas
 -  Ice
 -  Partial Hookups
 -  Picnic Area
 -  Restrooms
 -  Security
 -  Sewer
 -  Showers
 -  Store
 -  Tent Camping
 -  Water
 -  WiFi Access
-

EAS-LEE RV PARK

Brief Description: **EAS-LEE RV Park is located in Hughes Springs, Texas next to the baseball complex. We off large pull though RV spaces and rent FEMA Travel Trailers.**

Address: 303 FM 161 North

City: Hughes Springs

State Or Country: TX

Zip: 75656

Park Phone Number: 903-573-2632

Check in time: Any Time

Check out time: 12 Noon

Park Email: easleeinc@gmail.com

Park Web Address: <http://www.facebook.com/easleervpark>

Normal Rate: \$30.00

Happy Camper Rate: \$15.00

Rate Notes: Daily rate is \$30.00/night Discount applies to daily renters only. We also have weekly and monthly rates.

Open Hours: 24/7

Offers Long Term Discount: Yes

Nearest Cities: Longview, Mount Pleasant, Daingerfield, Linden, Avinger, Lone Star
















Directions: From Daingerfield on Highway 11, at the Red light in downtown Hughes Springs, turn left at light and we are 1 mile on the left next to the Hughes Springs baseball park.

Pet Policy: Pets must be on leash at all times.

RV Sites: 28

Tent Sites: 28

Amenities

-  30 Amp Service
-  50 Amp Service
-  Cable TV
-  Credit Cards
-  Dump Station
-  Full Hookups
-  Laundry Facilities
-  Pets Welcome
-  Propane
-  Pull-Thrus
-  Restrooms
-  Sewer
-  Tent Camping
-  Water
-  WiFi Access

Countryside RV & Mobile home Park

Brief Description: **Where good friends meet...55+ RV & Mobile Home Park 30 & 50 amp sites, shuffleboards, laundry, rec hall, poolroom,many fun activities. Only 230 minutes from Mexico**

Address: 100 N. Valley View Rd

City: Donna

State Or Country: TX

Zip: 78537

Park Phone Number: 956-464-3834

Check in time: 11:00AM

Check out time: 1:00PM

Park Email: slweaver2001@yahoo.com

Normal Rate: \$28.00

Happy Camper Rate: \$14.00

Rate Notes: We have one of the least expensive rates in the valley. Pay for 6, get 12 for only \$60.00 more per year. Electric is 15.3 cents per kilowatt hour WiFi available at \$5.00 per month.

Open Hours: Winter 8:30-4:30-Summer 8:30-11:30

Offers Long Term Discount: Yes

Nearest Cities: McAllen

Directions: Business 83 and Valley View Rd












Restrictions: No rig washing. Only 2 guests per site. Guests pay \$2.00 per night.

Pet Policy: Pets allowed but must be kept on leash.

RV Sites: 120

Tent Sites: 0

Amenities

-  30 Amp Service
-  50 Amp Service
-  Clubhouse
-  Full Hookups
-  Horseshoes
-  Laundry Facilities
-  Pets Welcome
-  Restrooms
-  Showers
-  Shuffleboard
-  WiFi Access

Lee's RV Park

Brief Description: **We are located inside the city limits of Groesbeck Texas on 10**

Amenities

-  30 Amp

acres. We have 21 RV Spaces and 35 Mobile Home Spaces. We have a paved road around the park with gravel pads at each site. we have picnic tables and barbeque pits. We have 30 & 50 Amp Service, Electricity, Water & sewage, Cable & WiFi. We have plans for showers, bathrooms & laundry facilities.

Address: 815 Gala Street

City: Groesbeck

State Or Country: TX

Zip: 76642

Park Phone Number: 254-729-3512

Check in time: Anytime

Check out time: 11:00 A.M.

Park Email: leesrvpark@embarqmail.com

Park Web Address: <http://www.leesmobilehomeandrvpark.com>

Normal Rate: \$22.00

Happy Camper Rate: \$11.00

Rate Notes: Rate is good for up to 3 days. Other discounts offered for weekly & monthly rates.

Open Hours: 8 to 5

Offers Long Term Discount: Yes

Nearest Cities: Mexia Texas 11 miles, Waco Texas 40 Miles, Bryan-College Station 75 miles.
















Directions: From Houston take I45N to Buffalo Texas exit Highway 164 W to Groesbeck Texas. Go 28 Miles on 164w to Gala Street turn right into the park. From Dallas Texas take I45S to Richland Texas, Exit right to Highway 14 continue south on highway 14 35 miles to Groesbeck Texas. Take 2nd light go left onto highway 164 East. Approximately 1 mile to Gala Street turn left into Park. From Waco Texas, take Highway 6 South approximately 6 miles to Highway 164, veer left on 164 going east through Mart Texas, continuing east on 164 to Groesbeck Texas. Continue thru 2 lights to Gala Street and turn left into the park.

Restrictions: No loud Music after 10:00 P.M.

Pet Policy: Pets are allowed in park but on leash only.

RV Sites: 21

Tent Sites: 1

-  Service
-  50 Amp Service
-  BBQ
-  Biking
-  Cable TV
-  Credit Cards
-  Full Hookups
-  Horseshoes
-  Pets Welcome
-  Pull-Thrus
-  Security
-  Sewer
-  Tent Camping
-  Water
-  WiFi Access

Tres Rios Resort

Brief Description: Tres Rios is famous for the joining Of three rivers- The Brazos River, The Paluxy River. and Squaw Creek.

Address: 2322 CR 312

City: Glen Rose

State Or Country: TX

Zip: 76043

Park Phone Number: 254-897-4253

Check in time: 2 PM

Check out time: 11 AM

Park Email: trstaff@oceancanyon.com

Park Web Address: <http://www.intra-focus.com/tresrios>

Normal Rate: 50.00

Happy Camper Rate: 25.00

Rate Notes: Rates: 30 amp - \$45/50 amp - \$50 Happy Camper Rates:30 amp - \$22.50/50 amp - \$25

Directions: From Dallas or 35 W South: Take hwy 67 West through Cleburne-travel approximately 19 miles to the first red light. Turn left at light-go 200 yards. Turn left at stop sign onto County Road 312. Tres Rios is ½ mile on right.

Restrictions: Major events listed on our web site with all restrictions

Pet Policy: Large breed dogs, as listed on web site.

Amenities

-  30 Amp Service
-  50 Amp Service
-  Basketball
-  Canoeing
-  Clubhouse
-  Fishing
-  Full Hookups
-  Golf
-  Heated Pool
-  Horseshoes
-  Pets Welcome
-  Playground
-  Pull-Thrus
-  Restrooms
-  Sewer
-  Store

-  Volleyball
-  Water
-  WiFi Access

Beacon 44 RV Park

Brief Description: Come as our guest and leave as our friend! Full hookups, FREE CATV, FREE WI-FI, onsite laundry, bathhouse, clubhouse w/ bathrooms, cement/rock sites, pool, onsite propane, onsite stocked fishing pond, seafood market and GREAT hospitality!

Address: P.O.Box 274

City: Port O Connor

State: TX

Zip: 77982

Park Phone Number: 361-983-4247

Check in time: noonish

Check out time: noonish

Park Email: shrimper@tisd.net

Park Web Address: <http://www.beacon44rvpark.com>

Normal Rate: 35.00

Happy Camper Rate: 17.50

Rate Notes: Prices are for nightly stay ONLY.

Open Hours: 8-?

Offers Long Term Discount: NO

Nearest Cities: Port Lavaca

Directions: Hwy. 185 into Port O Connor ~ left on N. Byers ,Right on Harriosn approx. 1 mile on left.


























Restrictions: No Tents

Pet Policy: NO AGGRESSIVE DOGS PERMITTED

RV Sites: 44

Tent Sites: 0

Amenities

-  20 Amp Service
-  30 Amp Service
-  50 Amp Service
-  BBQ
-  Biking
-  Cable TV
-  Clubhouse
-  Credit Cards
-  Dump Station
-  Fishing
-  Full Hookups
-  Game Room
-  Gas
-  Horseshoes
-  Laundry Facilities
-  Pets Welcome
-  Picnic Area
-  Playground
-  Propane
-  Restrooms
-  Security
-  Sewer
-  Showers
-  Water
-  WiFi Access




Black Rock Park

Brief Description: Whether you are camping in a tent, RV or in a cabin, Black Rock Park has it all. 15 RV full hookup sites, 18 waterfront cabins, 17 grassy spots for tent camping, mini golf (9-Holes), restrooms, showers, RV Dump Station and a rental hall for groups up to 120 people. With an ample shoreline, this 25 acre lakeside park offers plenty of outdoor fun.

Address: 3400 State Highway 261

City: Buchanan Dam

Amenities

-  30 Amp Service
-  50 Amp Service
-  BBQ

State Or Country: TX

Zip: 78602

Park Phone Number: 512-369-4774

Check in time: 3:00 p.m.

Check out time: Noon

Park Email: parks@lcra.org

Park Web Address: <https://www.lcra.org/parks>

Normal Rate: \$40.00

Happy Camper Rate: \$20.00

Rate Notes: RV full hookup - \$40 Two adults included in price Extra Person Fees: Adults - \$5 Children (12 and younger) - Free Disabled - \$2 Seniors (65 and older) - \$2

Offers Long Term Discount: No

Nearest Cities: Burnet, Austin





















Directions: Travel west on TX-71 E; turn north onto FM 2233; turn onto Ranch Rd 2900; turn onto FM 1431 W towards Buchanan Dam; turn left onto TX-261 N/Lakeshore Dr. and travel to the park road.

Restrictions: Discount applied to HCC Club Members only. Discounted rates are for Monday, Tuesday and Wednesday only. Discounted rates begin October 1 and expire the last day of February. Discount is not available with any other discounts. Discount is not available on holidays or special events. Day fees not included in discount.

Pet Policy: Well behaved pets are welcome. All pets must be on a leash at all times.

RV Sites: 15

Tent Sites: 17

-  Boating
-  Credit Cards
-  Dump Station
-  Fire Rings
-  Fishing
-  Full Hookups
-  Handicap Access
-  Horseshoes
-  Jet Ski
-  No Smoking
-  Pets Welcome
-  Picnic Area
-  Playground
-  Pull-Thrus
-  Restrooms
-  Sewer
-  Showers
-  Volleyball
-  Water
-  WiFi Access

Lake Bastrop North Shore Park

Brief Description: On the north shore of Lake Bastrop, this 182-acre park offers plenty of amenities for both day and night visitors. There are 17 total RV sites, 12 water & electric RV sites, 5 Airstream Rentals. 8 group tent camping sites. Tent camping is permitted. There are restrooms, showers and an RV dump station. Activities include fishing, swimming, hiking, biking and watercraft rentals.

Address: 603 FM 1441

City: Bastrop

State Or Country: TX

Zip: 78602

Park Phone Number: 512-578-4816

Check in time: 3:00 pm

Check out time: 12:00 pm

Park Email: parks@lcra.org

Park Web Address: <https://www.lcra.org/parks>

Normal Rate: \$35.00

Happy Camper Rate: \$17.50

Rate Notes: Campsites: RV water and electric - \$35 (Rates are for 2 people) Additional entrance fees (not included in discount): Adults - \$5 Children (12 and younger) - Free Disabled - \$2 Seniors (65 and older) - \$2
















Offers Long Term Discount: No

Nearest Cities: Bastrop, Austin

Directions: Travel east on TX-71 E/Bastrop Fwy; turn left/north onto TX-95 N/Jackson St. Continue on FM 1441 E; turn right on park road.

Restrictions: Discount applied to HCC Club Members only. Discounted rates are for Monday, Tuesday and Wednesday only. Discounted rates begin October 1 and expire the last day of







Amenities

-  30 Amp Service
-  50 Amp Service
-  BBQ
-  Biking
-  Boat Ramp
-  Boating
-  Credit Cards
-  Dump Station
-  Fire Rings
-  Fishing
-  Full Hookups
-  Hiking
-  Jet Ski
-  Partial Hookups
-  Pets Welcome

February. Discount is not available with any other discounts. Discount is not available on holidays or special events. Daily fees are not discounted.

Pet Policy: Well behaved pets are welcome. All pets must be kept on a leash.

RV Sites: 17

-  Picnic Area
-  Pull-Thrus
-  Restrooms
-  Showers
-  Tent Camping
-  Water

Lake Bastrop South Shore Park

Brief Description: On the south shore of Lake Bastrop, this 176-acre park offers plenty of amenities for both day use and overnight visitors. There are 6 campsites (RV full hookups); 32 campsites (RV water and electric) and eight cabins that each sleep up to five people. There are restrooms, showers and an RV dump station. Activities include fishing, swimming, kayaking, hiking and mountain biking, mini golf (9-hole), and watercraft rentals.

Address: 375 South Shore Road

City: Bastrop

State Or Country: TX

Zip: 78602

Park Phone Number: 512-498-1922

Check in time: 3:00 pm

Check out time: 12:00 pm

Park Email: parks@lcra.org

Park Web Address: <https://www.lcra.org/parks>

Normal Rate: \$35.00 - \$40.00

Happy Camper Rate: \$17.50 - \$20.00

Rate Notes: RV water and electric: \$35 RV full hookup - \$40 Rates include two people. Tent camping is allowed on all RV sites Additional guest fees: Adults - \$5 Children (12 and younger) - Free Disabled - \$2 Seniors (65 and older) - \$2

Offers Long Term Discount: No

Nearest Cities: Austin, Bastrop






























Directions: Travel east on TX-71 E/Bastrop Fwy; Turn left/north onto TX-95/Jackson St; turn right onto TX 21 E/Chestnut St; turn left onto South Shore Road; turn right on the park road.

Restrictions: Discount applied to HCC Club Members only. Discounted rates are for Monday, Tuesday and Wednesday only. Discounted rates begin October 1 and expire the last day of February. Discount is not available with any other discounts. Discount is not available on holidays or special events. Day fees not included in discount.

Pet Policy: Well behaved pets are welcome. Pets must be kept on a leash at all times.

RV Sites: 38

Amenities

-  30 Amp Service
-  50 Amp Service
-  BBQ
-  Biking
-  Boat Ramp
-  Boating
-  Canoeing
-  Chapel Service
-  Credit Cards
-  Dump Station
-  Fire Rings
-  Fishing
-  Full Hookups
-  Handicap Access
-  Hiking
-  Horseshoes
-  Ice
-  Jet Ski
-  No Smoking
-  Partial Hookups
-  Pets Welcome
-  Picnic Area
-  Playground
-  Pull-Thrus
-  Recycling
-  Restrooms
-  Showers
-  Store
-  Tent Camping

-  Volleyball
-  Water
-  WiFi Access

Matagorda Bay Nature Park

Brief Description: Located at the mouth of the Colorado River on the Matagorda Bay Peninsula sits this 1,333 acre park and nature preserve. All campsites have RV full hookups. There are five pull-through sites, 17 waterfront campsites, 22 general campsites, 24 preferred campsites, 2 Airstream Rentals, laundry facilities, showers, restrooms, RV dump stations and mini golf (9-hole). Beautiful views with Gulf of Mexico beachfront to enjoy. Excellent bird watching, fishing, kayaking and beachcombing.

Address - 6420 FM 2031

City - Matagorda

State - TX

Zip - 77457

Park Phone - 979-863-2603

Park Email - parks@lcra.org

Park Web Address - <https://www.lcra.org/parks>

Check in time - 3:00 pm

Check out time - 12:00 pm

Normal Rate - See Rate Notes

Happy Camper Rate - See Rate Notes

Rate Notes -

-  General Sites:\$40.00 / night
-  Preferred Sites:\$45.00 / night
-  Pull-Thru Sites:\$50.00 / night
-  Waterfront Sites:\$50.00 / night
-  Waterfront Sites with Pergola:\$58.00 / night
-  Airstream Rental:\$225.00 / night (2 night minimum)

Open Hours - 8:00 am - 5:00 pm




























Offers Long Term Discount - No

Nearest Cities - Bay City, Port Lavaca, Palacios, Lake Jackson

Directions - Travel south on TX-60 S, turn left onto FM 2031; travel 5.8 miles south to Matagorda Bay Nature Park entrance on the right.

Restrictions - Discount applied to Happy Camper Club Members only. Discounted rates are for Monday, Tuesday and Wednesday only. Discounted rates begin October 1 and expire the last day of February. Discount is not available with any other discounts. Discount is not available on holidays or special events. Additional day fees not included in discount.

Amenities

-  30 Amp Service
-  50 Amp Service
-  Boat Ramp
-  Boating
-  Clubhouse
-  Credit Cards
-  Dump Station
-  Fishing
-  Full Hookups
-  Handicap Access
-  Horseback Riding
-  Horseshoes
-  Ice
-  Laundry Facilities
-  No Smoking
-  Pets Welcome
-  Picnic Area
-  Pull-Thrus
-  Recycling
-  Restrooms
-  Security
-  Showers
-  Store
-  Tent Camping
-  Volleyball
-  Water
-  WiFi Access

We do allow tent camping on any of our RV campsites.

Pet Policy - Well behaved pets are welcome. Must be on a leash.

RV Sites- 70

Tent Sites - 0

Utah RV Parks and Campgrounds

ACT Campground and Environmental Learning Center

Brief Description: A new park in 2015 offering 21 RV full hook-up sites plus cable TV, 9 cabin rooms, 19 tent sites. Includes community kitchen, outdoor kitchen, patio grill, coin-op laundry. Located in Moab and close to National Parks.

Address: 1536 S. Mill Creek Drive

City: Moab

State Or Country: UT

Zip: 84532

Park Phone Number: 435-355-0355

Check in time: noon

Check out time: 11:00 a.m

Park Email: info@actcampground.com

Park Web Address: <http://www.actcampground.com>

Normal Rate: \$44.00

Happy Camper Rate: \$22.00

Rate Notes: Applies to RV sites only. Includes 30 amp electric; 50 amp additional \$5. No discounts March, April and May One night June, September and October Three nights July and August.

Open Hours: 8 to 8

Offers Long Term Discount: NO

Nearest Cities: Moab, Utah

Directions: 2.5 miles south of Moab city center on U.S. 191 at Mill Creek Drive.

























Restrictions: Valid for up to three days stay during June, July and August. 10% discount rest of season March 1-Oct 31

Pet Policy: RV sites pet friendly.

RV Sites: 21

Tent Sites: 19

Amenities

-  20 Amp Service
-  30 Amp Service
-  50 Amp Service
-  ATV
-  BBQ
-  Biking
-  Cable TV
-  Clubhouse
-  Credit Cards
-  Full Hookups
-  Game Room
-  Handicap Access
-  Hiking
-  Ice
-  Laundry Facilities
-  No Smoking
-  Pets Welcome
-  Picnic Area
-  Pull-Thrus
-  Recycling
-  Restrooms
-  Security
-  Sewer
-  Showers
- Tent Camping
- Water
- WiFi Access

RED LEDGE RV PARK & CAMPGROUND

15 North Main

Kanarrville, UT 84742

1(435) 586-9150

[http:// www.redledgervcampground.com](http://www.redledgervcampground.com)

Email: redledge@netscape.net

Normal Rate: \$27.00

Happy Camper Rate:\$13.50

Amenities: 22 RV sites, all full hookups, 30/50 amps. Six (6) pull-through sites, up to 40' motorhomes. Mini-cabins, tent sites, 24 hour laundry, hot showers & country store. Local Attractions: Zion National Park & Kolob Canyons, Brian Head, Cedar Breaks, Navajo Lake, Panquitch Lake & Bryce Canyon National Park. Golf nearby and Utah Summer Games and Shakespearean Festival during summer months.

Directions: I-15, Exit 42 Northbound, or Exit 51 Southbound. 4.5 miles from either I-15 exit-12 miles south of Cedar City and 35 miles north of St.George.

Restrictions: Open April 1st until weather permitting. June, July, August & September-Discount 2nd and additional nights only. (Maximum stay at discounted rate-1 week). No discounts on mini-cabins or tent sites. No discounts with credit card. *Rates based on 2 people, \$2.00 for each additional person. \$1.00 additional charge for A/C.

Pet Policy: Pets are welcome.

ZION'S MUKUNTUWEEP RV PARK & CAMPGROUND

Zion National Park

East Entrance, UT 84758

(435)648-3012

Rates: Contact park for current rates.

Amenities: Any size RV, laundry, hot showers, cabins, horseback rides, swimming pool, gift gallery, service station. 30 sites. 70 tent sites.

Directions: Located 13 miles W of Mt. Carmel Junction on Hwy 9 1/4 mile from East Entrance. Closest park to Zion National Park.

Open Year Round

Restrictions: 6 people per site. Discount not valid Friday or Saturday or major holidays. Prior reservations must give member number. Rates are for 2 people. \$3.00/additional adult. \$1.50/child. \$2.00 for electric.

Pets: Must be on leash. No unattended pets.

OUTLAW TRAIL RV PARK

9650 East Hwy 40

Jensen, UT 84035

1(435) 781-6000

Rates: Contact park for current rates.

Amenities: Over 100 sites, RV's over 60', rest rooms, laundry rooms, 20/30/50 amp hookups, full hookups, play area, picnic area with pavilion, basketball, sand volleyball, horseshoes and tenting area. Outlaw Trail RV Park is the closest RV campground to the Dinosaur Quarry.

Directions: Just 500 feet east of Dinosaur Quarry. Turn off on Highway 40 in Jensen, UT. Located across from the visitor center in Jensen, UT.

Restrictions: Happy Rate is not valid on holiday weekends. Check in is after 1:00 PM and checkout is at 11AM. *Rates are for two people, and \$2.00 for each additional person. \$3.00 additional for electricity. Showers are available for an

additional charge. Price does not include tax.

Pet Policy: Pets are welcome, but must be cleaned up after.

BRYCE PIONEER VILLAGE

P.O. Box 119

Tropic, UT 84776

(800)222-0381

Rates: Contact park for current rates.

Amenities: Dump, flush toilets, showers and store. Nearest Cities: Tropic and Cannonville. 12 sites.

Directions: 7 miles East on Highway 12 (at 80 South Main Street in Tropic).

Check in: 4pm Check out: 11am

Open Year Round

Restrictions: Discount not available May through September. Extra charge for 50 amp service \$2.50.

Pets: No pets allowed.

Vermont RV Parks and Campgrounds

Apple Island RV Resort

Brief Description: Apple Island Resort is Vermont's premiere RV Resort with a golf course, marina, general store, in-ground heated pool, hot tub, and much more.

Address: 71 US Route 2, PO Box 183, PO Box 183

City: South Hero

State Or Country: VT

Zip: 05486

Park Phone Number: (802) 372-3800

Check in time: 2:00 PM

Park Email: getinfo@appleislandresort.com

Park Web Address: <http://www.appleislandresort.com>

Normal Rate: \$70.00

Happy Camper Rate: \$35.00

Rate Notes: 50% on Gold sites only. Excludes holidays and weekend. Not applicable on Platinum or Platinum Plus sites

Open Hours: 9 AM - 8 PM

Offers Long Term Discount: No

Nearest Cities: Milton, Burlington, and St. Albans

Directions: Southern tip of Champlain Islands just Northwest of the causeway in South Hero Vermont.

Restrictions: No tents on RV sites. No Doberman, Rotweiller, German Shepherd, or Pitt Bull breeds of pets.

Pet Policy: No Doberman, Rotweiller, German Shepherd, or Pitt Bull breeds of pets.

RV Sites: 60

Tent Sites: 10

Amenities

- 20 Amp Service
- 30 Amp Service
- 50 Amp Service
- Biking
- Boat Ramp
- Boating
- Canoeing
- Chapel Service
- Clubhouse
- Credit Cards
- Dump Station
- Fire Rings
- Fishing
- Full Hookups
- Golf
- Handicap Access
- Heated Pool
- Hiking
- Horseshoes
- Hot Tub
- Ice
- Laundry Facilities
- No Smoking
- Partial Hookups
- Pets Welcome
- Picnic Area
- Playground
- Pull-Thrus
- Recycling
- Restaurant
- Restrooms
- Security
- Sewer
- Skating
- Store
- Tent Camping
- Volleyball
- Water
- WiFi Access

GROTON FOREST ROAD CAMPGROUND

2654 VT Route 232

Marshfield, VT 05658

(802)426-4122

Normal Rate: \$30.00

Happy Camper Rate:\$15.00

Amenities: Dump station, hot showers, volleyball, badminton, horseshoes, above ground pool and basketball.
35 sites.

Directions: On Route 232, 3 miles S of Route 2, Exit 21 off I-91, 10 miles N of Route 302, Exit 17 off I-91.

Open May 15 - October 10

Restrictions: None. Metered electric on all sites.

Pets: Pets on leash.

Virginia RV Parks and Campgrounds

AQUIA PINES CAMP RESORT

Brief Description - Choose an all inclusive rate or select only the features you need. 30 amp, 50 amp, full (water, electric, sewer) or partial hook up, cable, and Wi-Fi. Most sites are pull through and can accommodate large RVs without need to unhook your tow

Address - 3071 Jefferson Davis Hwy

City - Stafford

State - VA

Zip - 22554

Park Phone - (540)659-3447

Park Email - aquiapines@aol.com

Park Web Address - <http://www.aquiapines.com>

Check in time -

Check out time -

Normal Rate - Chose an all inclusive rate or select only the features you need

Happy Camper Rate - Chose an all inclusive rate or select only the features you need

Rate Notes -

Open Hours -

Offers Long Term Discount -

Nearest Cities -

Directions - Take I-95 Exit 143A, turn left at the first traffic light, go ½ mile N and turn left into camp resort

Restrictions - Discount applies with a three day minimum stay. First night only at 50%. No HC discounts in the winter. Call for reservations.

Pet Policy -

RV Sites- 125

Tent Sites - Many

Amenities

- 30 Amp Service
- 50 Amp Service
- Basketball
- Cable TV
- Laundry Facilities
- Partial Hookups
- Pets Welcome
- Playground
- Pull-Thrus
- Showers
- WiFi Access

LONG'S CAMPGROUND

82 Campground Lane

Lexington, VA 24450

(540)463-7672

Rates: Contact park for current rates.

Amenities: Playground, pool, kiddie pool, game room, metered propane, camp store, nearest to Virginia Norse Center.

Directions: From JCT I-80 and I-64 (Exit 191 on I-81), go W one miles on I-64 to JCT with US 11 (Exit 55). Go N one block on US 11 to SR 39. Go W 3 miles.

Open Year Round

Restrictions: 2 day maximum at Happy Rate. No discount Labor Day, Memorial Day or 4th of July. Extra persons or tents \$3.50.

Pets: Welcome. Leashed and behaved.

Washington RV Parks and Campgrounds

Jameson Lake Resort

Brief Description: Jameson Lake Resort home of the fighting rainbow. We offer over 40 RV hookups including water and power for 25.00 a night. We also have trailers for rent starting at 60.00. The resort has a family owned restaurant open 7 days a week with full menu. Bait shop and boat rentals as well.

Address: 580 N Jameson Lake Rd

City: Mansfield

State Or Country: WA

Zip: 98830

Park Phone Number: 509-683-1929

Check in time: Anytime

Check out time: 8-9PM

Park Email: julie.stilley@gmail.com

Normal Rate: \$35.00

Happy Camper Rate: \$25.00

Rate Notes: rate includes full water and power hookup. We have showers and outside bathrooms

Open Hours: 8-7PM M-Sunday

Offers Long Term Discount: No

Nearest Cities: Chelan

Directions: Head east on hwy 2 to Wenatchee, cross Columbia river bridge head North on 97 to McNeil Canyon Road, take a left on mcneil canyon rd stay on this rd until you come to a T go left. This will take you to Mansfield. Once in Mansfield at the end of main street go right and T go left road dead ends at Jameson Lake Resort

Pet Policy: All pets welcome no restrictions

RV Sites: 40

Tent Sites: 40

Amenities

- 20 Amp Service
- 30 Amp Service
- Biking
- Boat Ramp
- Boating
- Fire Rings
- Fishing
- Full Hookups
- Handicap Access
- Hiking
- Horseshoes
- Ice
- Pets Welcome
- Picnic Area
- Propane
- Restaurant
- Restrooms
- Showers
- Tent Camping
- Water

Willow Bay RV Resort & Marina

Brief Description: Willow Bay RV Resort and Marina, family owned and operated since 1995, is a gorgeous waterfront RV resort park (with boat launch, marina, and docks) 30 minutes northwest of Spokane, Washington. A clubhouse, with HD satellite TV, and two indoor bathhouses are also great amenities to the RV resort. The resort features a swimming area, volleyball court, horseshoes, tetherball, and basketball court.

Address: 6607 Highway 291

City: Nine Mile Falls

State Or Country: WA

Zip: 99026

Park Phone Number: (360) 466-4468

Check in time: 3PM

Check out time: 12AM

Park Email: travel@araresorts.com

Park Web Address: <http://www.wbrvresort.com>

Normal Rate: \$62.90

Happy Camper Rate: \$31.45

Amenities

- 30 Amp Service
- BBQ
- Basketball
- Boat Ramp
- Boating
- Cable TV
- Clubhouse
- Credit Cards
- Fire Rings
- Fishing
- Game Room

Rate Notes: 30 Amp or 110 volt waterview RV Site with electricity and water. Because sites are so close to the lake, no sewer hookup.

Open Hours: 7AM-10PM

Offers Long Term Discount: Yes

Nearest Cities: Spokane

Directions: From Spokane, head east on Francis/Highway 291 roughly 15 miles. Resort is on waterside, left hand side of the road.

Restrictions: All sites available on a space available basis. Please call in advance to secure reservation.

Pet Policy: Please keep pets on leash at all times, clean up after, and keep noise level to a minimum. Only service animals allowed inside resort buildings.

RV Sites: 28

Tent Sites: 9

- Handicap Access
- Hiking
- Ice
- Laundry Facilities
- Partial Hookups
- Pets Welcome
- Picnic Area
- Pull-Thrus
- Recycling
- Restrooms
- Security
- Showers
- Tent Camping
- Water

Big C Ranch & Guest Resort

Brief Description: Opening Memorial Day Weekend 2014, we offer 2 RV spaces, 2 cabins that sleep up to 6 guests, and several tent camping spaces. We have toilets, water, and trails for hiking. Each camp site offers a fire pit for the enjoyment of our guests, including the cabin sites. Unfortunately, our RV sites do not have fire pits at this time. None of our sites have power available at this time. We can arrange for RV dumping upon request.

Address: 2843 Wrights Valley Road

City: Chewelah

State Or Country: WA

Zip: 99109

Park Phone Number: 509 935 6169

Check in time: 10am

Check out time: 11am

Park Email: bigcranch@hotmail.com

Park Web Address: <http://www.bigcranch.weebly.com>

Normal Rate: Full season

Happy Camper Rate: 50% off

Nearest Cities: Spokane

Directions: Turn West onto Quarry-Browns Lake Road from Highway 395. Follow Quarry-Browns Lake Road up the hill. Wrights Valley Road is the 4th road on the Left. Our driveway is the first driveway on the Left once you are on Wrights Valley Road, which is a dirt road.

Pet Policy: Of course, service dogs are always permitted with any guest. There is a fee for any pet that accompanies a guest. DOGS - Quiet, well-mannered, and non-violent dogs are allowed, as long as they remain within your camp site, or on a short leash while hiking or walking anywhere outside of your camp site. Complaints from other guests will be taken seriously, and dealt with appropriately. Dogs running about or barking excessively will not be tolerated.

RV Sites: 2

Tent Sites: 4

Amenities

- BBQ
- Credit Cards
- Dump Station
- Fire Rings
- Hiking
- Horseback Riding
- Ice
- Pets Welcome
- Picnic Area
- Playground
- Restrooms
- Showers
- Store
- Tent Camping
- Volleyball
- Water

Pine Near RV Park & Campground

Amenities

Brief Description: Conveniently located one block above Main Street in Winthrop, WA. Walk into town. Enjoy Free Wi-Fi throughout the park, Excellent Cell and Satellite reception. Full Hookups 20/30/50. Pull Thrus. New showers and restrooms. Laundry. Enjoy Horseback Riding, Hiking, Climbing, Biking, Bike Rentals, Hot Air Ballooning, Boating, Jet Ski Rentals, Fishing, Bird Watching, Art Galleries and of course, lazily floating the cool Methow River on a warm summer day ~ all within a 15 minutes drive!

Address: 316 Castle Avenue

City: Winthrop

State Or Country: WA

Zip: 98862

Park Phone Number: 509-341-4062

Check in time: 2:00pm

Check out time: 12:00pm

Park Email: info@pinenearpark.com

Park Web Address: <http://www.pinenearpark.com>

Normal Rate: \$27.50

Happy Camper Rate: \$13.75

Rate Notes: Additional \$5. for 50 amp service.

Open Hours: March 1 - November 1

Offers Long Term Discount: Yes

Nearest Cities: Wenatchee. Omak. Okanogan.

Directions: At 4-Way stop in Winthrop, drive up hill off Hwy 20. Take a right onto Castle Ave at top of hill. See our website for more detailed directions

Restrictions: Valid Sun - Thurs nights. Not Valid during Winthrop Event weeks or 3 day Holidays.

Pet Policy: Well behaved pets are allowed. Pets must be accompanied by owners at all times. Town has a leash law. Pets must be picked up after.

RV Sites: 30

Tent Sites: 30

- 20 Amp Service
- 30 Amp Service
- 50 Amp Service
- Credit Cards
- Fire Rings
- Full Hookups
- Laundry Facilities
- Pets Welcome
- Pull-Thrus
- Recycling
- Restrooms
- Sewer
- Showers
- Tent Camping
- Water
- WiFi Access

SEABREEZE RV PARK

4700 Alderson Road

Blaine, WA 98230

(360)371-5603

Email: seabreezervpark@hotmail.com

Rates: Contact park for current rates.

Amenities: RVs up to 45 ft, full hook-up, 20/30 amp, tents ok, rec room w/ business center/internet access and cable TV with VCR, free wi-fi internet, nature trail to beach, BBQ pits, picnic tables, FREE showers. Closest cities: Bellingham, Blaine 100 sites.

Directions: North and South I-5, take exit 270 (Birch-Bay Lynden Road). Head W - go 5 miles to Blaine Road. Turn left, then turn right onto Alderson Road.

Open Year Round

Restrictions: Discount not available July and August. One discount per visit. 5 day maximum stay at discount rate. 4 adults per site.

Pets: No vicious or barking dogs.

FORTY-NINER MOTEL AND RV PARK

311 South Park

Chewelah, WA 99109

(888)412-1994

Rates: Contact park for current rates.

Amenities: Dump, flush toilets, showers, recreation hall, swimming pool, cable tv, hot tub. Nearest Cities: Spokane and Colville. 27 sites.

Directions: 48 miles N of Spokane on Hwy 395.

Check in: 1pm Check out: 1pm

Restrictions: Major holidays excluded from discount.

Pets: Pets on leash. Clean up.

RIVERBEND CAMPGROUND

1040 Clubhose LN SE

Olympia, WA 98513

360-413-7335

Rates: <http://www.riverbendcampgroundwa.com/pages/rates.php>

Amenities: Clubhouse, hi-speed internet, laundry, showers, hiking, boating, fishing, tent camping.

Directions: Exit 116 off I5 to Dugin Rd left on Durgin to park.

OPEN ALL YEAR ROUND

Restrictions: Happy Rate available Oct - April.

Pet Policy: On leash at all times.

Conconully Lake Resort

102 Senlahekin Rd

Conconully, WA 98819

1(800) 850-0813

Email: conlkres@yahoo.com

Rates: <http://www.upperconconullylakeresort.com/cabinsrv.html>

Amenities: 11 full hookup RV sites with 30 amp service, comfort station, hot showers, can accommodate 40' motorhomes, fire rings, picnic tables, shade trees, dumpster, boat rentals (row, pedal, motor, pontoon, and hydro bikes), moorage, and convenience store with fishing tackle. Hiking trails. One mile from stores, restaurants, laundry, and church.

Directions: Take Highway 97 to Omak, follow the signs to Conconully State Park. Take a right at Tamarick Saloon, go 1 mile east on Upper Lake, next to state boat launch.

Restrictions: Fish cleaning at station only, no fish parts in dumpster. Three-day limit at discount rates. Discount is only valid September and October. Tent sites limited. *Rates are for 2 people. \$2.00 for each additional person.

LIAR'S COVE RESORT

PO Box 72

1835 A Conconully Hwy

Conconully, WA 98819

(800)830-1288

Email: liarscr@televar.com

Rates: <http://www.liarscoveresort.com/facilities.html>

Amenities: All sites are shaded lakefront sites with fire pits and picnic tables. Full hook-ups, 30 amp, restroom with showers, e-mail modem, boat launch, dock fishing, rental boats and motors, row boats, paddleboats, pontoon boats, kayaks and aqua cycle. Tackle and gift store. 30 sites.

Directions: From Wenatchee take Hwy 97 N, turn into town of Okanogan. On Main St., turn left at Pine St., this will turn into Conconully Hwy at top of hill. Stay on Conconully Hwy 14 miles. Resort is on left.

Seasonal

Restrictions: Holidays excluded. 3 day max stay at Happy Rate. Cash only.

Pets: On leash, clean up. No yappers, NO aggressive dogs.

COUGAR RV PARK & CAMPGROUND

16730 Lewis River Road

Cougar, WA 98616

(360)238-5224

Rates: Contact park for current rates.

Amenities: Flush toilets, showers, fishing, 50 amp and phone jacks available (may be extra charge.) Nearest Cities: Vancouver and Portland. 21 sites.

Directions: West edge of town.

Check in: 12pm Check out: 12pm

Open Year Round

Restrictions: Discount not available May 1 - September 30.

Pets: Pets on leash.

E & J RESORT

901 Berry Road

Ellensburg, WA 98926

(888)889-9870

Rates: Contact park for current rates.

Amenities: Rec hall, indoor pool and spa, exercise room and equipment, swimming pool, picnic area, basketball, laundry, river fishing, ice available, 15 miles from gold panning. 20/30/50 amp. Pull-thru sites. 79 sites.

Directions: From I-90, take Exit 109. Go left on Canyon Road 1/4 mile, turn left on Berry Rd., go 2 blocks to the resort.

Open Year Round

Restrictions: Discount not available May 15 - September 15. Continental breakfast \$2.50/person.

ELMA RV PARK

4730 State Route 12

Elma, WA 98541

(360)482-4053

www.elmarvpark.com

Email: elma1@surepost.com

Normal Rate: \$31.00

Happy Camper Rate:\$15.50

Amenities: 104 RV sites (3 pull-thru), all full hook-up, plus 3 partial. 30/50 amp. 8 aces. RVs up to 42' easily, ample room for slide-outs Dump station, graveled sites, fairly level, roads are gravel. Management and staff live on site. Guest mail accepted. Nearest Cities; Aberdeen (20 miles), Olympia (30 miles).

Directions: : SBound on I-5 from Seattle, WA, exit 104. Go W toward Aberdeen. Approx 30 minute drive to park. Take Oakville Exit at Elma, SR 8 and SR 12 junction. Go S under bridge on SR 12. Park is on right. NBound on I-5 from Portland, OR exit 88B west to SR 12. Approx 30 minutes to park entrance on left, at Pacific Pride gas station, before arriving in Elma.

Open Year Round

Restrictions: None.

PINE SPRINGS RESORT

2471 Hwy 97, Status Pass

Goldendale, WA 98620

(509)773-4434

Rates: Contact park for current rates.

Amenities: Shaded, level pull-thru sites in a mountain setting. Located next to Brooks Memorial State Park. Outdoor recreation area. Nearest City: Goldendale. 22 sites.

Directions: 11 miles N of Goldendale on US 97.

Check in: Noon Check out: Noon

Open Year Round

Restrictions: Major holidays excluded from discount. Extra charge for 50amp. Extra charge for additional people and/or vehicles. Extra charge for AC.

Pets: No animals over 25 pounds.

Participating Member - This Happy Camper park offers \$50.00 off their monthly rates!

CAMP KALAMA CAMPGROUND

5055 North Meeker Drive

Kalama, WA 98625

(800)750-2456

Email: campkalama@kalama.com

<http://www.kalama.com/~campkalama>

Rates: Contact park for current rates.

Amenities: Dump, LP gas, flush toilets, showers, laundry, store, restaurant, banquet/meeting hall, swimming (natural), boating, fishing, 50 amp, cable tv, handicap access. 35 100 ft. pull-thrus, cafe on site. Nearest Cities: Long View, WA and Portland, OR. 125 sites.

Directions: I-5 (Exit 32) then 1/10 mile E on Kalama River Road, then 1/4 mile S on Meeker Rd.

Check in: Noon Check out: Noon

Open Year Round

Restrictions: Discount available only in November, December, January, Feb, March, April.

Pets: Pets welcome on leash.

PANORAMA RV PARK

P.O. Box 250

Kettle Falls, WA 99141

(509)738-6831

Normal Rate: \$28.00

Happy Camper Rate:\$14.00

Amenities: RVs up to 40', 4 comfort stations, dump station, RV parts and store, large clubhouse, pool table, ping pong, new modern restrooms with handicap access, laundry, cable tv (extra charge) and storage. Nearest City: Kettle Falls. 67 sites.

Directions: On US 395 in Kettle Falls, turn S on Juniper St. Go one block, turn right onto 5th Avenue into park.

Open Year Round

Restrictions: Rate includes 3 people. Extra charge for over extra people.

LOON LAKE (DEER LAKE RESORT)

3906 W. Canyon Springs Way

Loon Lake, WA 99148

(509)233-2081

E-mail: deerlakeresort@sisna.com

Rates: Contact park for current rates.

Amenities: Full hook-up, pull-thru RV sites with 50 amp, picnic tables, tent sites, hot showers, laundry, country store, cabins and weekend breakfast served. Picnic area, playground, horse shoes, volleyball, boat ramp, dock, boat rental, hiking trails, swimming area, fishing, hunting, skiing and beach.

Directions: Just 35 miles N of Spokane on North Deer Lake Road.

Check in: Noon Check out: 11am

Open Year Round

Restrictions: Reservations requested, limited availability, discounts not available July, August or holidays. Rate is for family or four. Extra charge for extra persons. Pets welcome, extra fee.

SUNCREST RV RESORT

303 Hansen Road

Moses Lake, WA 98837

(509)765-0355

www.suncrestresort.com

info@suncrestresort.com

Rates: Contact park for current rates.

Amenities: Sand dunes and desert scenery at the north end of Columbia Basin, swimming pool, 60 person spa, store, lake fishing and more! RVs up to 40'. 82 sites.

Directions: From I-90, Exit 174. Go N and Suncrest is just off the interstate about 1/2 mile from the lake.

Open Year Round. Pool and spa open Memorial Day - Labor Day.

Restrictions: Major holidays excluded. Rate is for 2 adults. \$5.00 per extra adult. Reservations required. During peak season, rate is Sun - Thursday only. Fri and Sat at full

price.

NORTH COUNTRY CHRISTIAN CAMPGROUND

737 Mary Ann Creek Road

Oroville, WA 98844

(509)485-2011

Normal Rate: \$5.00, \$10.00

Happy Camper Rate:\$2.50, \$5.00

Amenities: Sites are primitive, but graveled. Many birds, trees, plants and varieties of wildlife, close to fishing. Nearby sheep ranch, Okanogan National Forest, Dept. of Wildlife and Sitzmark ski area. RVs up to 45' and more can be arranged. Nearest Cities: Oroville, Tonasket. 21 sites.

Directions: From Oroville, E on Central Ave to Cherry St. Go N on Cherry around curve toward Chesaw. Turn left at Mary Ann Creek, just past Mary Ann Lake.

Check in: Until 10pm Check out:

Open April - October (or snow)

Restrictions: No partying! A quiet, peaceful park. No smoking, drinking or cohabitating or disturbing noise.

Pets: Pets must be leashed or in cages. Quiet.

Participating Member - This Happy Camper park offers \$50.00 off their monthly rates!

MAR DON RESORT

8198 Hwy 262 SE

Othello, WA 99344

(509)346-2651

Normal Rate: \$38.00

Happy Camper Rate:\$19.00

Amenities: Dump, LP gas, flush toilets, showers, laundry, store, restaurants, swimming (natural), boating, fishing, seasonal leases available, marina, beach, boat rentals. Nearest City: Moses Lake. 275 sites.

Directions: I-90 (Exit 179), then 2 miles S on Hwy 17, then 7 miles W on Road M, then 7 miles W on Hwy 262.

Check in: 3pm Check out: 11am

Open Year Round

Restrictions: Discount is valid September 15 thru April 15 with a 2 night minimum stay.

Pets: \$3.00/night charge for pets. Seniors' pets \$1.00. No Dobermans, pit bulls or rottweilers.

CROW BUTTE PARK

P.O. Box 276

Paterson, WA 99345

509-875-2644

E-mail: crowbutte@bentonrea.com

Rates: Contact park for current rates.

Amenities: 2 restrooms and 6 showers, dump station, swimming beach.

Directions: Hwy 14 mile post 155.

Open Year Round.

Restrictions: Happy Rate not valid June 1st - September 30th.

Pet Policy: On leashes.

SHADY FIRS

107 Young Road

Randle, WA 98377

(360)497-6108

Normal Rate: \$30.00

Happy Camper Rate:\$15.00

Amenities: Newly remodeled, new showers, bathrooms, laundry, swimming pool, comfort station, volleyball, horseshoes, best access to Mount St. Helen and Mount Rainier. 35 sites.

Directions: Three miles E of Randle, just off Hwy 12. Approx. 50 miles E on Hwy 12 from I-5, and 80 miles E of Yakima on Hwy 12. Enter off Hwy 12.

Open Year Round

Restrictions: Rate is for 2 people, \$3.00 per extra person. Must pay \$5.00 dump fee. Discount available October -

May, Monday - Thursday. Major holidays excluded from discount.

BIG FIR CAMPGROUND & RV PARK

5515 Northeast 259th St

Ridgefield, WA 98642

1(800) 532-4397

Normal Rate: \$26.33, \$28.52

Happy Camper Rate:\$13.17, \$14.26

Amenities: 37 full hook-up RV sites, 20/30/50 amp service, 3 pull-thrus. All sites have a BBQ grill and table. Showers, restrooms, limited groceries, ice, RV supplies, public phone and recreation. Country park in deep shade under tall fir trees. Big rigs welcome. Seperate tent area June through August. Located 5 miles north of Vancouver, 15 miles north of Portland, OR.

Directions: From I-5 take Exit 14 (Ridgefield Exit), follow signs 4 miles East of Freeway Noise

Restrictions:Happy Rate is valid up to 4 nights Sunday through Thursday. Happy Rate is on a space availability basis all year round. Reservations taken on day of arrival only. *Rates are for up to 4 people. Tax included

HICO VILLAGE NORTHPOINTE RV

North 10606 Newport Hwy

Spokane, WA 99218

(509)466-0600

Rates: Contact park for current rates.

Amenities: Paved sites, patios, back-ins (22x50), big rigs welcome, city water, cable TV, restrooms, showers, dump, public phones, laundry, some groceries, LP gas, food service, rec room. 30/50 amp. 30 sites.

Directions: From JCT US 395/US-2, go NE 1 mile on US 2 to Hawthorne. Go NE .25 mile to Nevada. Go N .3 mile. Park is on the left.

Open Year Round

Restrictions: None. Cable \$2.00 per night.

Pets: Clean up after.

CEDAR GROVE SHORES RV PARK

16529 Westlake Goodwin Road

Stanwood, WA 98292

(360)652-7083

(866)342-4981 (toll-free)

Email: cgshores.rvpark@verizon.net

Rates: Contact park for current rates.

Amenities: Boating, fishing, swimming, volleyball, club house, badminton, tether ball, horse shoes, game room, kitchen, cable, foosball, ping-pong, board games, puzzles, laundry, showers, bar-b-que and fire pit. Nearest Cities: Smokey Point, Stanwood. 54 full hook-up sites. 12 watt electric.

Check in: 12pm Check out: 12pm

Open Year Round

Restrictions: Discount available October - March.

Pets: Small pets only

West Virginia

CAMP COPPERHEAD RV RESORT

HC 62 Box 21H

Alma, WV. 26320

(304)758-4611

E-mail: erik@campcopperhead.com

Rates: Contact park for current rates.

Amenities: Hiking, fishing, hunting, horseshoes, campfires, nearby Tyler County Fairgrounds. Intian Creek goes right through the camp. Mostly relaxation away from the hustle and bustle of the city. Billions of stars at night!

Directions: From Interstates 77 or 79, take route 50 to West Union, and travel 20 miles north to Indian Creek. Go 1 mile to Camp Copperhead.

Open Year Round

Restrictions: We honor the Happy Camper Rates at any time.

Pet Policy: No dangerous dogs, cats or goldfish

PARADISE ISLAND OF CHRISTIAN WEST VIRGINIA

777 Paradise Island

Christian, WV 25650

(304)583-2825

Rates: Contact park for current rates.

Amenities: Large gift shop, picnic shelters, fishing, playground, pony rides, small zoo, wildlife, bird watching, historical trail, teepee, paddleboat and bicycle rental, fully handicap accessible. Nearest Cities: Gilbert, Town of Man.

Directions: Logan County, West Virginia. Route 80 between Man, WV and Gilbert.

Check in: Any Check out: Before 1pm

Open Year Round

Restrictions: None. There are additional charges for 50 amp service and pets.

Pets: \$3.00 per visit (1 - 2 days.) 3 days \$5.00. \$15.00 per month. Must be cleaned up after.

EAST FORK CAMPGROUND

P.O. Box 177

Durbin, WV 26264

(304)456-3101

Email: EastForkcampground@yahoo.com

Rates: <http://www.eastforkcampgrounddurbin.com/rates.html>

Amenities: Any size RV, 20/30 amp, shaded sites, horse corral. Water, bath house with clean restrooms/hot showers, dump station, playground,. A short walk to Scenic Railroad rides, Fishing, laundromat, grocery, and much more. A new campground nestled in 2,700' high river valley within the vast wilderness of West Virginia Mountains. 30 sites.

Directions: Please get directions when you call ahead as required. (Suggested by park).

Restrictions: 50 amp available by reservation \$3.00 extra. Sewer if available \$2.00 extra. Rate is for 2 people. Extra people \$2.00 each. Valid for 7 days. Additional days - talk to manager. Must specify Happy Rate prior to arrival.

TYGART VALLEY CAMPGROUND

Route 1 Box 25B

Huttonsville, WV 26273

(304)335-2997

Rates: Contact park for current rates.

Amenities: Camping along the river, facing mountains. Great fishing and hunting area. Near Snowshoe and Cass Scenic Railroad. Nearest City: Elkins. 40 sites.

Directions: Sbound from Elkins, take 219 S to Huttonsville. Right on 219 S. Go 6 miles to Bell Crouch Road. Turn left. Go about 1/2 mile. Park on left. Nbound from Valley Head, take 219 N 7 miles to Bell Couch Road. Turn right.

Open Year Round

Restrictions: None.

Pets: Pets kept under control and clean up after.

PRINCESS SNOWBIRD RV PARK

HC 59, Box 3

Seneca Rocks, WV 16884

(304)567-2351

Rates: Contact park for current rates.

Amenities: Dump, LP gas, flush toilets, showers, laundry, store, snack bar, restaurant, rec hall, tennis, swimming pool, swimming (natural), boating, fishing, riding, cabins, indoor pool. 100 sites.

Directions: At JCT of Hwys 28/33/55.

Open Year Round

Restrictions: None.

Pets: Dogs on leash.

YOKUM'S VACATIONLAND CAMPGROUND

HC 59, Box 3

Seneca Rocks, WV 26884

(304)567-2351

Rates: <http://www.yokum.com/village.htm>

Amenities: Dump, LP gas, flush toilets, showers, laundry, store, snack bar, restaurant, rec hall, tennis, swimming pool, boating fishing, riding, cabins. 100 sites.

Directions: At JCT of Hwys 28/33/55.

Open Year Round

Restrictions: None.

Pets: Dogs on leash

TWILIGHT OVERNIGHT MOTEL & CAMPGROUND

HC 69, Box 52

White Sulphur Springs, WV 24986

(304)536-1731

Rates: Contact park for current rates.

Amenities: Pool, laundry and cable. 10% off to members for motel rooms. Nearest City: White Sulphur Springs. 15 sites.

Directions: E-bound on I-64, Exit 175 to US 60 E. 5 miles on left. W-bound on I-64, Exit 181 to US 60 E. 1/2 mile on left.

Check in: Noon - 6pm Check out: Noon

Open Year Round

Restrictions: Electric only.

Pets: Pets allowed on leash.

Wisconsin RV Parks and Wisconsin Campgrounds

Avoca Lakeside Park & Campground

Brief Description: 75 total sites, sites are large and well spaced, which allows for all campers from tents to big rigs with slides. All sites have 30 amp electrical service, 18 of which are 50-amp, picnic tables and fire ring. Water is available at bath houses, dump station is available. In addition, Avoca Lakeside Park and Campground, features ancient Indian mounds, ball diamond, picnic shelters, playground, a swim at your own risk beach, boat ramp, fishing, no wake boating, canoeing and kayaking. Located 56 miles from Madison and 14 miles from "House on the Rock", Springs Golf Course, American Players Theater, and Franklin Lloyd Wright's "Taliesin"

Address: Eighth St.

City: Avoca

State Or Country: WI

Zip: 53506

Park Phone Number: 608-532-6188

Check in time: 7am

Check out time: 3pm

Park Email: avocaturism@mhtc.net

Park Web Address: <http://www.villageofavoca.com>

Normal Rate: \$24.00

Happy Camper Rate: \$12.00

Rate Notes: Discount is not valid during Holiday weekends.

Open Hours: April 15-December 1

Nearest Cities: Spring Green, Boscobel

Directions: GPS: 43.18686N, -90.32124W From US HWY 14: Take Hwy 130 south at Lone Rock, cross Wisconsin River, then turn right on Hwy. 133, and go 7 miles. Then turn right onto 6th Street, and follow the signs to the park. From US HWY 18: Take US Hwy 23 north at Dodgeville, turn left onto Hwy. 130, and take Hwy. 133 for 7 miles. Then, turn right onto 6th Street, and follow signs to the park.

Restrictions: No glass bottles allowed in campground.

Pet Policy: Pet are allowed, MUST be on a leash at all time, also need to pick up your pet's waste.

RV Sites: 75

Tent Sites: 75

Amenities

- 20 Amp Service
- 30 Amp Service
- 50 Amp Service
- Biking
- Boat Ramp
- Boating
- Canoeing
- Chapel Service
- Dump Station
- Fire Rings
- Fishing
- Full Hookups
- Gas
- Handicap Access
- Horseshoes
- Pets Welcome
- Picnic Area
- Playground
- Recycling
- Restaurant
- Restrooms
- Showers
- Tent Camping
- Water

Whispering Pines

Brief Description: Quiet laid back family bonding old fashioned camping sand volleyball horseshoes nature trails ponds 30 amp electric and water 1 mile north of town

Address: 9547 hwy 12

City: tomah

State Or Country: WI

Zip: 54660

Park Phone Number: 608-374-4723

Normal Rate: \$28.00

Happy Camper Rate: \$14.00

Rate Notes: Elec only 22.00 Primitive 15.00

Offers Long Term Discount: Yes

Amenities

- 15 Amp Service
- 20 Amp Service
- 30 Amp Service
- Fire Rings
- Fishing
- Hiking
- Horseshoes
- Partial Hookups
- Pets Welcome

Nearest Cities: tomah, warrens
Directions: Just off Hwy 12 and I 90
Pet Policy: Leashed and cleaned up after
RV Sites: 24
Tent Sites: 4

- Picnic Area
- Playground
- Restrooms
- Showers
- Tent Camping
- Volleyball
- Water

FLOAT-RITE PARK

Brief Description: **Camping, Apple River Tubing, Cabins, Patio Bar, Live Music Fri & Sat nights, Volleyball, Horseshoes, Longest ride on the Apple River--3 hours long!!**

Address: 710 Spring Street
City: Somerset
State Or Country: WI
Zip: 54025
Park Phone Number: 715-247-3453
Check in time: 12 Noon
Check out time: 11:00am
Park Email: info@floatrite.com
Park Web Address: <http://www.floatrite.com>
Normal Rate: \$15.00 a night per person
Happy Camper Rate: \$25.00 per site week night rate
Rate Notes: Family Camp & Cabin Specials--SUNDAY thru WEDNESDAY nights only. Excludes holiday or special event dates.
Open Hours: 9am - 9pm
Offers Long Term Discount: NO
Nearest Cities: St. Paul, Minneapolis, Hudson, WI
Directions: I-94 to Hudson, WI. Take Hwy 35N exit thru downtown Hudson. Go 8 miles to Exit 5--Apple River Float-Rite Amphitheater & Business 64 & VV. Take a left at top of ramp and go 2 miles to Somerset. Float-Rite Park is the first place on the left as you come into town. Look for a big blue & yellow sign.
Restrictions: Not valid on weekends. Good only Sunday thru Wednesday nights (excluding holidays or special event dates). Must qualify for "Family Camp" or "Family Cabin" rates.
Pet Policy: Our campground is a pet-free park.
RV Sites: 350
Tent Sites: 450

Amenities

- 20 Amp Service
- 30 Amp Service
- Biking
- Clubhouse
- Credit Cards
- Dump Station
- Fishing
- Hiking
- Horseshoes
- Ice
- Partial Hookups
- Picnic Area
- Playground
- Pull-Thrus
- Recycling
- Restaurant
- Restrooms
- Security
- Showers
- Store
- Tent Camping
- Volleyball
- Water
- WiFi Access

BUFFALO LAKE CAMPING RESORT

Brief Description - Sit back, relax, and enjoy the scenery, or get out and explore the incredible surrounding area. Our beautiful camping resort is the perfect destination for anyone excited to experience all that Central Wisconsin has to offer!

Address - 555 Lake Avenue

City - Montello

Amenities

- Basketball
- Biking
- Boating
- Fishing
- Heated Pool

State - WI

Zip - 53949

Park Phone - (888)297-2915 / (608)297-2915

Park Email - lake@maqs.net

Park Web Address - www.buffalolakecamping.com

Check in time - 3pm

Check out time - 2pm

Normal Rate - \$39 - \$54

Happy Camper Rate - \$19 - \$27

Rate Notes - Discount available April 13 - May 24 and September 9 - October 13. 50 amp and sewer extra fee.

Offers Long Term Discount -No

Nearest Cities - Wisconsin Dells, Princeton

Directions - From Madison, WI take 190/94 to exit 108B (I-39). Take State Road 23 E 8 miles to County Road C (Lake Avenue). Turn right on County Rd C (W) and travel 3/4 mile to entrance on right.

Pet Policy - Pets welcome, on leash

RV Sites- 111

Tent Sites - 0

- Laundry Facilities
- Pets Welcome
- Picnic Area
- Playground
- Restrooms
- Showers
- Store
- Volleyball
- WiFi Access

THORNTON'S RESORT & CAMPGROUND

West 12882 Parkway Road

Athelstane, WI 54104

(715)757-3311

www.thorntonsresort.com

Email: thorntons@webcntrl.com

Rates: Contact park for current rates.

Amenities: A resort for those who enjoy late hours around the camp fire - music on weekends, river rafting on the Peshtigo River, water and electric, volleyball courts, basketball, bar on campground, boat rentals, hiking area, horses and more! 40 sites.

Directions: 43 N to 41 N.

Check in: Noon Check out: 2pm

Open Year Round

Restrictions: Major holidays excluded from discount. Happy Camper rate not available on the weekend of July 20-21. Rate is for water/electric site and includes 2 people. \$6.00/extra person/day.

Pets: Pets welcome.

FOX HILL RV PARK

E 11371 N. Reedsburg Rd.

Baraboo, WI 53913

(888)236-9445

<http://www.foxhillrvpark.com>

Email: foxhill@foxhillrvpark.com

Normal Rate: \$44.00, \$50.00

Happy Camper Rate:\$22.00, \$25.00

Amenities: 20/30/50 amp, big rig sites, wooded RV and tent sites, clean bathrooms, free showers, heated pool, snack shop, wi-fi, picnic pavilion, hiking trails, playground, laundry, dump station, free shuttle to Ho Chunk Casino, game room, camp store, minutes to Dales Devil Lake State Park.

Directions: From I-90/I-94, Exit 92, S to N Reedsburg Rd, turn left. Park is on right.

Open Year Round

Restrictions: 2 night minimum, one discount per stay. Not valid holiday weekends. Subject to availability.

Pets: Pets on leash, pick up after.

SWEET MINNIHAHA CAMPGROUND

North 4697 County E.

Brodhead, WI 53520

(608)862-3769

Rates: Contact park for current rates.

Amenities: Tube, canoe and bike rentals, fishing on the Sugar River, rec hall with game room, video games, store volleyball, horseshoes, ice firewood, electric and water sites. 117 sites.

Directions: 5 miles N of Brodhead on County Hwy 11 E. Park is on left.

Open April 15 - October 15

Restrictions: None. Rate includes 2 adults and 2 children. Extra charge for extra persons. \$3.00 extra for electric hear/AC.

Pets: Pets on leash. Clean up after.

COLOMA CAMPERLAND CAMPGROUND

1130 Fifth Road (P.O. Box95)

Coloma, WI 54930

(715)228-3600

Rates: Contact park for current rates.

Amenities: Dump, LP gas, flush toilets, showers, laundry, store, rec hall, shuffleboard, swimming pool. Nearest Cities: Madison, Oshkosh, Wisconsin Dells. 80 sites.

Directions: Hwy I-39 51 (Exit Hwy 21E) then 1/4 mile E on Hwy 21. 1 mile S on CR CH.

Check in: Any Check out: 2pm

Open Year Round

Restrictions: None.

Pets: Dogs on leash.

Participating Member - This Happy Camper park offers \$50.00 off their monthly rates!

FRENCHMAN'S LANDING CAMPGROUND

Frenchman's Landing Drive #28741

Eastman, WI 54626

(608)874-4563

Rates: Contact park for current rates.

Amenities: Some river front sites, 40' pull-thrus, free boat ramp to Mississippi River, dump station, sand beach, fishing, picnic tables, holiday celebrations, croquet, swings, showers/restrooms, horseshoes. Nearest Cities: Prairie du Chien, LaCrosse. 34 sites.

Directions: 7 miles N of Prairie du Chien on Hwy 35.

Open May 1 - October 15

Restrictions: Discount available Monday - Thursday. 1 night only on weekends.

Pets: Pets welcome.

PETTIBONE RESORT

333 Park Plaza Drive

LaCrosse, WI 54601

(608)782-5858

Rates: Contact park for current rates.

Amenities: A new RV resort on an island in the Mississippi River! Cable available, Internet hookups in office (\$), river cruises, propane, dump station, RVs up to 45', sites on the river. 120 sites.

Directions: From JCT I-90, Exit 275 (Minnesota side of river) and US 14/61. Go 5 miles S on US 14/61. Entrance on right.

Open April - November

Restrictions: Discount is for first night only. Three day minimum stay. Extra charges for extra people.

NORM & ANN'S CAMPGROUND

W 8355 US Hwy 10

Neillsville, WI 54456

(715)743-3620

E-mail: briantheguide@verizon.net

Rates: <http://www.nandacamp.com/rates.html>

Amenities: 50 sites with 20/30/50 amp service, 4 full hook ups, 3 rental campers, 1 log cabin, 1 large rental tent, heated shower facility with flush toilets, pavilion with game room, ATV rentals or guided tours.

Directions: From I-90 (Osseo) and Hwy 10 - 30 miles due east on south side of Fairchild 7 miles west.

Seasonal

Restrictions: Happy Rate not valid October through April.

Pet Policy: Pets welcome at \$5.00 per stay, must be on leash and quiet after 10pm.

DEER TRAIL PARK CAMPGROUND

13846 County Road Z

Nekoosa, WI 54457

(715)886-3871

Email: deertrl@wctc.net

Normal Rate: \$35.00

Happy Camper Rate:\$17.50

Amenities: Heated pool, pull thru sites, fishing, dump station, game room, store, laundry, mini golf, big rigs welcome, near golf course. Nearest Cities: Nekoosa, Wisconsin Rapids. 165 sites.

Directions: From N: I-39 to Hwy 73 W to County Rd. Z South.

From S: I-94 to Hwy 54 E to Hwy 73 to County Rd. Z South.

Check in: any Check out: 3pm

Open April 15 - December 1

Restrictions: Major holidays excluded. No other discounts apply.

Pets: On leash. Clean up.

THE HARBOR CAMPGROUND

1021 Hwy 32

Three Lakes, WI 54562

(715)546-3520

Email dennis@theharborcampground.com

Normal Rate: \$30.00, \$50.00

Happy Camper Rate:\$15.00, \$25.00

Amenities: Premium sites with 30/50 amp service, sewer, water and cable tv, Added 4 50 amp sites \$45.00 a night, located on the Chain of Lakes. 120 sites. (66 seasonal sites, 20 transient sites, 28 tent sites, 6 premium sites).

Directions: From Rhineland, WI, take Hwy 17 N 11 miles to County A. Turn right about 10 miles to Three Lakes. Thru Three Lakes about 1 mile t Hwy 32 S. We're located 2.5 miles on Hwy 32 on left side.

Seasonal

Restrictions: No weekends or holidays at Happy Rate. September and May are 50% off all sites.

Pets: Pets welcome. \$2.00 per day charge.

Participating Member - This Happy Camper park offers \$50.00 off their monthly rates!

WHISPERING PINES

24699 Embay Avenue

Tomah, WI 54660

(608)372-2480

Email: pawhisperingpines@msn.com

Rates: Contact park for current rates.

Amenities: RVs up to 38', some pull-thrus, 20/30 amp, spacious, shady sites, showers, fire wood, park is on 23 acres with nature trails, ponds, dump station, picnic tables and fire rings. Just 1 mile from shopping, restaurants, casino, theater and golf course. Dump station at Kwik Trip Truck Stop. 30 sites.

Directions: From I-94, Exit 143 to Hwy 12. Go N on Hwy 12 about 1 mile. Park is on left. Easy on/easy off I-94.

Open April - October

Restrictions: Reservations required during June Tractor Pull and Cran Fest in September; otherwise, you only need reservations for multiple units. No discount during special events.

Pets: Small pets welcome.

AMERICAN WORLD RV RESORT & HOTEL

400 County A and Hwy 12

Wisconsin Dells, WI 53965

1(608)253-4451

E-Mail: info@americanworld.com

Rates: Contact park for current rates.

Amenities:

Indoor and Outdoor pools and whirlpools, basketball, volleyball, and tennis courts, 24 casino shuttle bus. Full Hook Up Sites, individual sewer, water & electric (30/50 amp) picnic tables, cable TV & phone hook ups, camp store, shower and restrooms, BBQ grills.

Directions:

From 190/94 Take exit 87 east on Hwy 13 at 2nd stop light turn right on Hwy 12. At next stoplight make a left on count A.

Restrictions: Happy Rate not valid on Holidays or Special events.

Pet Policy: Pets welcome.

K & L CAMPGROUND

3503 County Road G.

Wisconsin Dells, WI 53965

(608)586-4720

Normal Rate: \$31.65

Happy Camper Rate:\$15.83

Amenities: Heated pool, RVs up to 35', cabins, dump, restrooms, showers, seasonal sites, limited grocery and rv supplies, bar, firewood, on clear lake, fishing, tackle, whiffle, golf, game room, playground, rec field. Nearest Cities: Mauston, Portage, Wisconsin Dells, Oxford. 100 sites.

Directions: From JCT Hwy 23/13 go E 6.3 miles on Hwy 23 to CR-G, N 6.6 miles to park entrance.

Check in: 3pm Check out: 1pm

Open May 1 - September 15

Restrictions: Discount is only available on weekdays May, June and September. July and August excluded.

Apple River Hideaway Campground and Tubing

Brief Description: Discover the unique beauty & ideal setting of the Apple River Hideaway. We offer the most beautiful tree-lined campsites right along the river and your tube rental is good all day long. We're located right in the middle of the most popular tubing route - giving you the option of a trip and a half!

Address: 712 170th Avenue

City: Somerset

State: WI

Zip: 54025

Park Phone Number: 715-247-3230

Check in time: any

Check out time: 11

Park Email: appleriverhideaway@gmail.com

Park Web Address: <http://www.tubetheriver.com>

Normal Rate: \$20

Happy Camper Rate: \$10

Rate Notes: Regular Rates are \$20/person on Friday and Saturday's \$10/person all other days.

Happy Camper rates are half that. Campground is open for Memorial Weekend through Labor Day Weekend. Vehicle charge and site deposit apply, please see website for further information.

Open Hours: Mem day- Labor Day

Nearest Cities: Hudson, WI Stillwater, MN New Richmond, WI

Directions: * From Hudson I-94 take the Somerset exit (4), take a left at the top of the ramp (old Highway 12). Go straight to County Road I. It will go past Willow River State Park and through Burkhardt. After Burkhardt you will go over a bridge and immediately turn left on County Road I. Follow County Road I for approximately 10-11 miles while looking for Hide-A-Way signs. At the pink farmhouse turn right on 170th Ave and proceed about a mile following the signs. * From Stillwater, from Highway 36 through downtown Stillwater, take a right on 35/64 and go over the bridge. Follow that to the Somerset Business Business 64 and V V Exit and take a right at the top of the ramp. Turn left at the stop sign. Go to the following stop sign and take another left and that road leads to the Hideaway.

Restrictions: Only open Memorial Weekend through Labor Day Weekend. No electric or water sites available yet. Apple River Hideaway is located at the heart of the Apple River so on the weekends, bring your party shoes. All sites are approx. 25' X 45'.

Pet Policy: Pets under 25 pounds allowed.

Tent Sites: 361

Amenities

- Credit Cards
- Fishing
- Picnic Area
- Restrooms
- Security
- Sewer
- Showers
- Store
- Tent Camping
- Volleyball
- WiFi Access

Wyoming RV Parks and **Wyoming Campgrounds**

Sleeping Bear RV Park & Campground

Brief Description: In town up on a hill overlooking town and view of 3 mountain ranges. Close to restaurants and gas stations. Nice walk into town shopping. Nice shady sites

Address: 715 E Main St

City: lander

State: WY

Zip: 82520

Park Phone Number: 307-332-5159

Check in time: noon

Check out time: 10 AM

Park Email: slpbear@yahoo.com

Park Web Address: <http://www.sleepingbearrvpark.com>

Normal Rate: 32.99

Happy Camper Rate: 16.50

Open Hours: 7 AM to 10PM

Offers Long Term Discount: No

Nearest Cities: Lander

Directions: East of in town junction of Hwy 287 & 789. Go left from intown junction 789/287 south. East main St is east of the river. Most of downtown is West main. Coming from the south just inside the city limits on the left(west) side of the hwy.

Restrictions: No half price on 4th of July weekend. Drive in only no reservations can be made ahead with half price discount

Pet Policy: We allow friendly pets. We have nice walking areas, please clean up after your pets.

RV Sites: 50

Tent Sites: 10

Amenities

- 15 Amp Service
- 20 Amp Service
- 30 Amp Service
- 50 Amp Service
- BBQ
- Biking
- Credit Cards
- Dump Station
- Fire Rings
- Full Hookups
- Game Room
- Golf
- Handicap Access
- Hiking
- Ice
- Laundry Facilities
- No Smoking
- Partial Hookups
- Pets Welcome
- Picnic Area
- Playground
- Propane
- Pull-Thrus
- Recycling
- Restaurant
- Security
- Sewer
- Showers
- Store

- Tent
Camping
- Water
- WiFi Access
- Wired
Internet

MOUNTAIN VIEW CAMPGROUND

39 Ray Lake Road

Lander, WY 82520

(307)332-9333

Normal Rate: \$25.00

Happy Camper Rate:\$12.50

Amenities: Gravel interior roads, clean restrooms/showers, public phone, camp store, horseshoes, picnic area. Mini cafe with excellent food. Big rigs welcome.

Directions: (Call when you get to Lander). WBound from Cheyenne on I-80, Exit at Rawlins onto US 287 N. Go past Lander to JCT 132 (approx. 9.5 miles). Turn left. Go about 1/2 mile. Turn left. Follow signs to campground.

Open May 1 - October 1

Restrictions: None. No credit cards. 50 amp is \$1.00 extra.

Pets: Pets allowed. Must be cleaned up after.

SLEEPING BEAR RANCH & RV RESORT

7192 Hwy 789/287

Lander, WY 82520

(307)332-3836

(888)757-2327

Email: slpbear@yahoo.com

Rates: <http://www.sleepingbearrvpark.com/rvpark.html>

Amenities: Big rigs welcome. Beautiful ranch setting with river frontage. Full service park. Historic Old Town Dallas, WY nearby. 10% off cabins and cafe for members. Fishing. Corrals for horses (extra charge). 50 sites.

Directions: 9 miles S of Lander, WY on US Hwy 287/789.

Open April 15 - October 31

Check in: 11am Check out: 11am

Restrictions: Rate is for 2 people. Extra people, \$3.00 each per day. Discount not available Fourth of July week.

Pets: Pets welcome.

Participating Member - This Happy Camper park offers \$50.00 off their monthly rates!

PRAIRIE VIEW CAMPGROUND

3925 US Hwy 18/20

PO Box 1168

Lusk, WY 82225

(307)334-3174

Email: rev57chevy@yahoo.com

Normal Rate: \$25.00

Happy Camper Rate:\$12.50

Amenities: Full hook-up sites, mostly pull-thru, 30/50 amp, any size RV, comfort station, laundry, exercise room w/ soda and snack machines, picnic tables, playground, modem hookup and video rentals. LP gas. Nearby Stagecoach museum, nation's only monument to a prostitute (Mother Featherlegs), and excellent 9 hole golf course. 35 sites.

Directions: 2 miles W of Lusk on US Hwy 18-20. Located on service road.

Open all year.

Restrictions: None.

Pets: Pets welcome
